

© Crown Copyright and database right 2020. All rights reserved. Ordnance Survey Licence number 100023371.

Rev	Rev. Date	Purpose of revision	Des'd	Check'd	Rev'd	Appr'd
1	21/03/2022	UPDATED FOLLOWING A/C COMMENTS	CL	DC	CW	CS
0	02/02/2022	FOR INFORMATION	CL	DC	CW	CS

Notes:

- THIS DRAWING IS TO BE READ IN CONJUNCTION WITH ALL OTHER RELEVANT DRAWINGS, DOCUMENTATION AND APPENDICES PROVIDED.
- ALL DIMENSIONS ARE IN METRES UNLESS OTHERWISE STATED.
- NO TOPOGRAPHICAL INFORMATION AVAILABLE FOR THIS SCHEME. BACKGROUND INFORMATION AS PER OS TILES PROVIDED BY THE CLIENT (SEE ALSO NOTE 4 BELOW).
- EXISTING CARRIAGEWAY WIDTHS, KERB LINES AND CROSSING LOCATIONS ARE INDICATIVE AND WILL BE CONFIRMED PRIOR TO COMMENCING CONSTRUCTION WORKS.

**Jacobs**  
160 Dundee Street, Edinburgh, EH11 1DQ  
Tel: +44 (0)131 659 1111 Fax: +44 (0)131 226 6177  
www.jacobs.com

Client  
**ABERDEEN CITY COUNCIL**

Project  
**ABERDEEN CROSS CITY CONNECTIONS**

**ROUTE 7**

Drawing title  
**ROUTE 7 RIVER DON FOOT CYCLEWAY BRIDGE SHEET 1 OF 1**

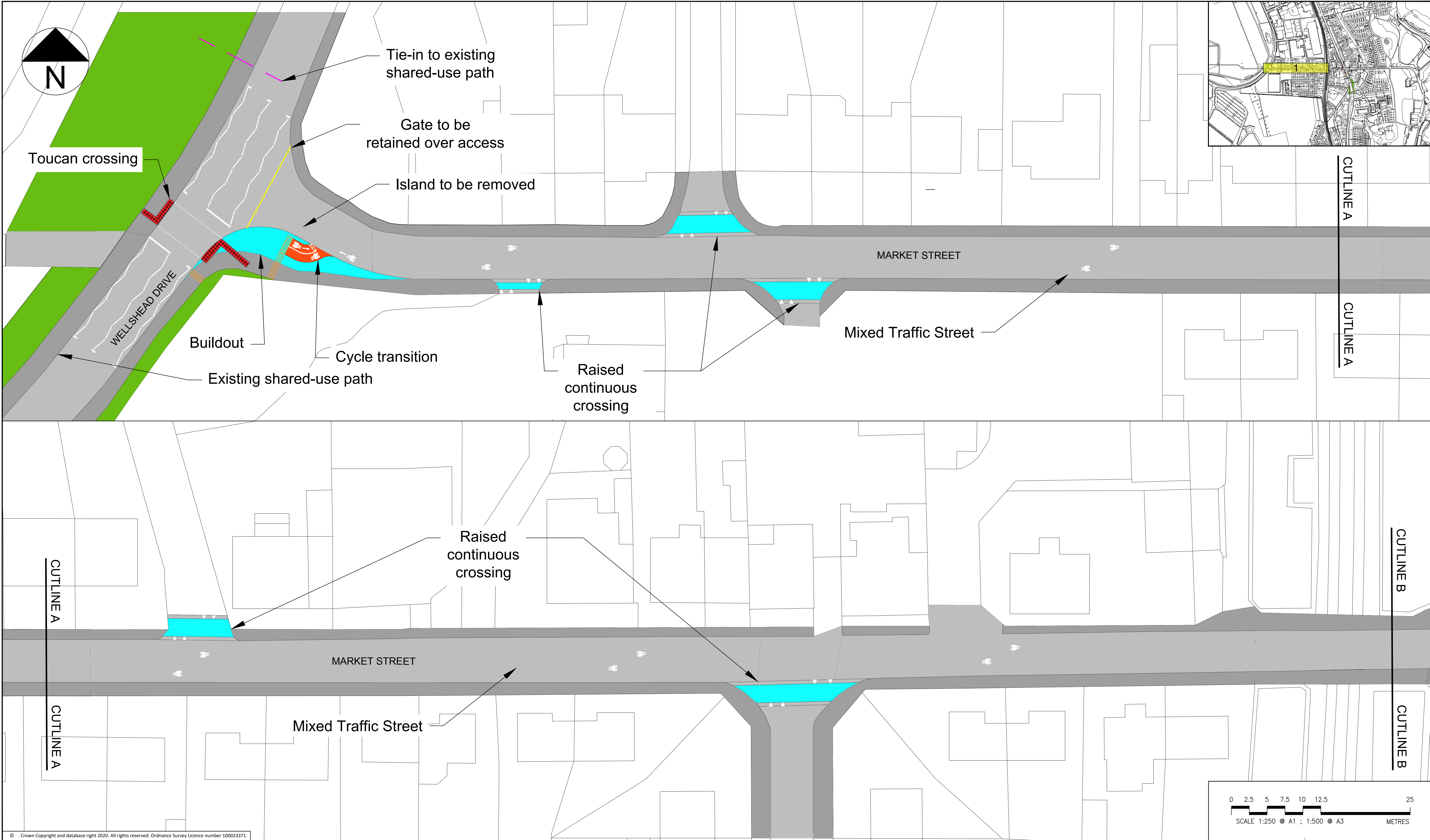
Drawing status  
**FOR INFORMATION**

Scale  
1:500 @ A1  
DO NOT SCALE

Jacobs No.  
Client no.  
Rev  
**1**

Drawing number  
**B2340233-SK-R7-0001**





© Crown Copyright and database right 2020. All rights reserved. Ordnance Survey Licence number 100023371.

Notes:						
1. THIS DRAWING IS TO BE READ IN CONJUNCTION WITH ALL OTHER RELEVANT DRAWINGS, DOCUMENTATION AND APPENDICES PROVIDED.						
2. ALL DIMENSIONS ARE IN METRES UNLESS OTHERWISE STATED.						
3. NO TOPOGRAPHICAL INFORMATION AVAILABLE FOR THIS SCHEME. BACKGROUND INFORMATION AS PER OS TILES PROVIDED BY THE CLIENT (SEE ALSO NOTE 4 BELOW).						
4. EXISTING CARRIAGEWAY WIDTHS, KERB LINES AND CROSSING LOCATIONS ARE INDICATIVE AND WILL BE CONFIRMED PRIOR TO COMMENCING CONSTRUCTION WORKS.						
1	16/03/2022	UPDATED FOLLOWING ACC COMMENTS	SK	DC	CW	CS
0	02/03/2022	FOR INFORMATION	SK	DC	CW	CS
Rev	Rev. Date	Purpose of revision	Des'd	Check'd	Rev'd	Apprv'd
© Copyright 2018 Jacobs U.K. Limited. The concepts and information contained in this document are the property of Jacobs. Use or copying of this document in whole or in part without the written permission of Jacobs constitutes an infringement of copyright. Limitation: This drawing has been prepared on behalf of, and for the exclusive use of, Jacobs' Client, and is subject to, and issued in accordance with, the provisions of the contract between Jacobs and the Client. Jacobs accepts no liability or responsibility whatsoever for, or in respect of, any use of, or reliance upon, this drawing by any third party.						

KEY	
ROAD MARKINGS	
PROPOSED KERBS	
PROPOSED DROPPED	
CYCLE FACILITIES	
CARRIAGEWAY	
FOOTWAY	
PROPOSED INFRASTRUCTURE IMPROVEMENTS AT JUNCTIONS	
VERGE	

**Jacobs**  
160 Dundee Street, Edinburgh, EH11 1DQ  
Tel: +44 (0)131 659 1100 Fax: +44 (0)131 226 6177  
www.jacobs.com

Client

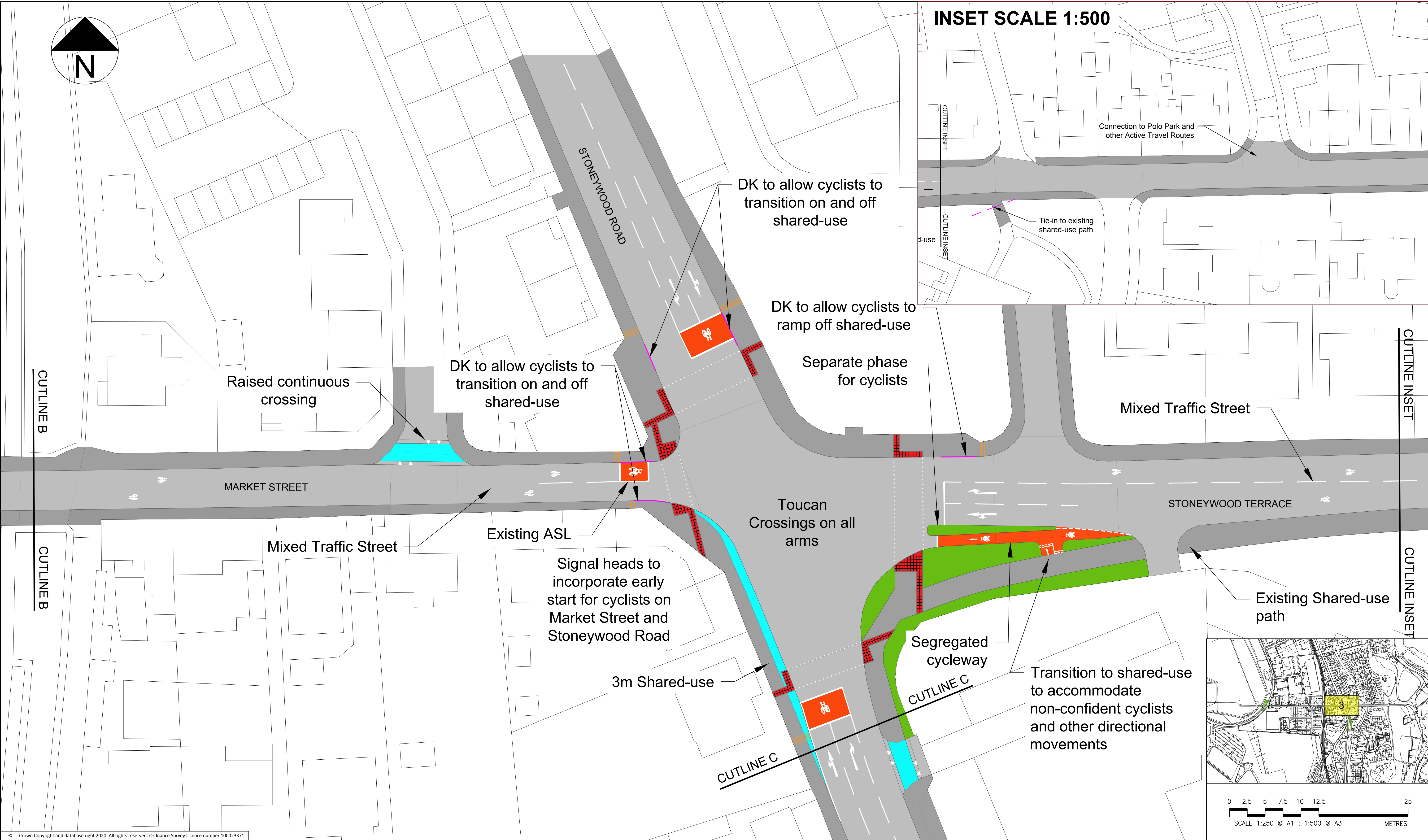
Project  
ABERDEEN CROSS  
CITY CONNECTIONS  
  
ROUTE 8

Drawing title  
**ROUTE 8  
WELLSHEAD DRIVE TO  
POLO PARK  
SHEET 1 OF 3**

Drawing status  
**FOR INFORMATION**

Scale	1:250 @ A1	DO NOT SCALE
Jacobs No.		Rev
Client no.		0
Drawing number	B2340233-SK-R8-0001	





© Crown Copyright and database right 2020. All rights reserved. Ordnance Survey Licence number 100023371.

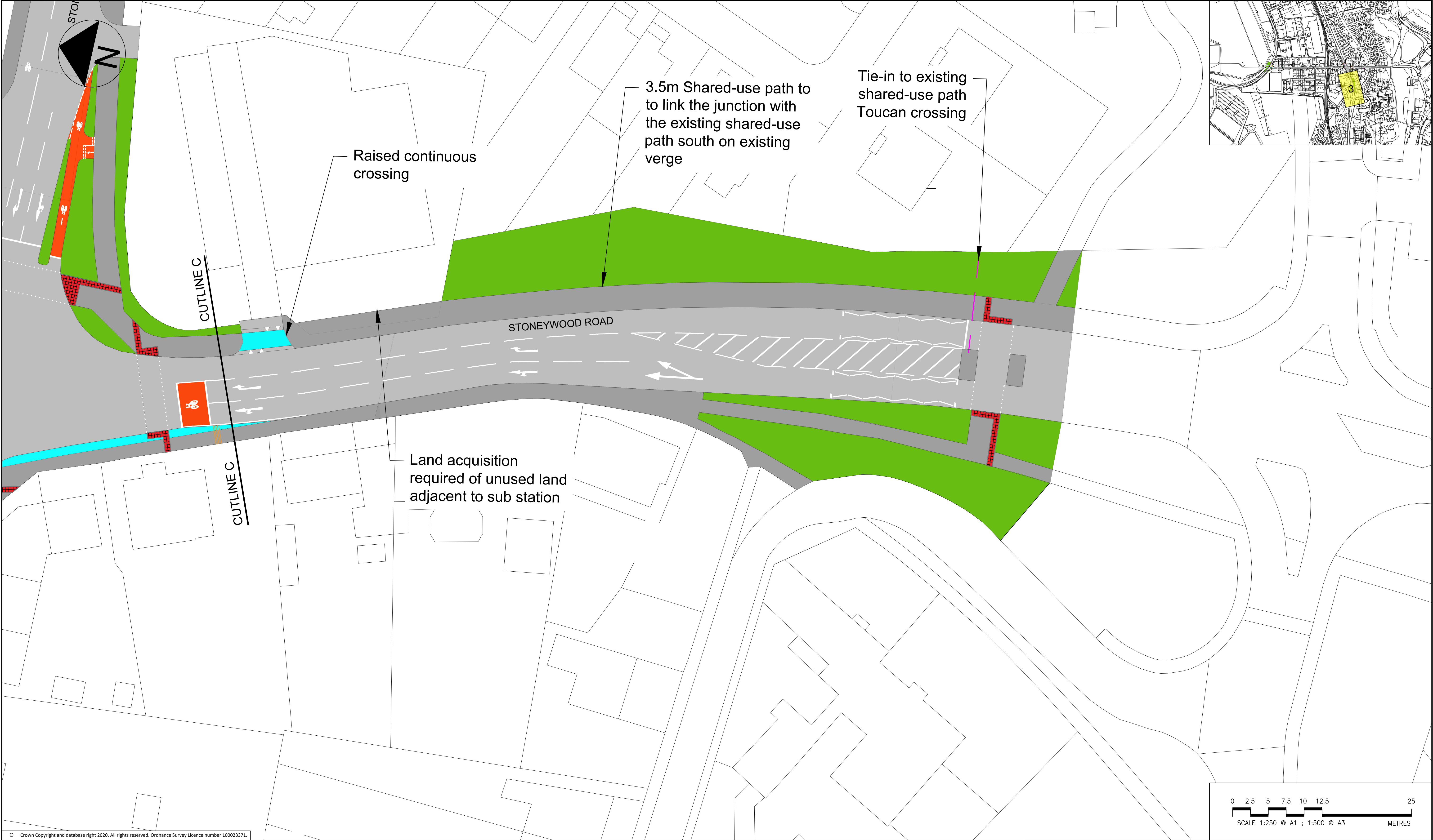
Notes:						
1. THIS DRAWING IS TO BE READ IN CONJUNCTION WITH ALL OTHER RELEVANT DRAWINGS, DOCUMENTATION AND APPENDICES PROVIDED.						
2. ALL DIMENSIONS ARE IN METRES UNLESS OTHERWISE STATED.						
3. NO TOPOGRAPHICAL INFORMATION AVAILABLE FOR THIS SCHEME. BACKGROUND INFORMATION AS PER OS TILES PROVIDED BY THE CLIENT (SEE ALSO NOTE 4 BELOW).						
4. EXISTING CARRIAGEWAY WIDTHS, KERB LINES AND CROSSING LOCATIONS ARE INDICATIVE AND WILL BE CONFIRMED PRIOR TO COMMENCING CONSTRUCTION WORKS.						
1	16/03/2022	UPDATED FOLLOWING ACC COMMENTS	SK	DC	CW	CS
0	02/03/2022	FOR INFORMATION	SK	DC	CW	CS
Rev	Rev. Date	Purpose of revision	Des'd	Check'd	Rev'd	Apprv'd
© Copyright 2018 Jacobs U.K. Limited. The concepts and information contained in this document are the property of Jacobs. Use or copying of this document in whole or in part without the written permission of Jacobs constitutes an infringement of copyright. Limitation: This drawing has been prepared on behalf of, and for the exclusive use of, Jacobs' Client, and is subject to, and issued in accordance with, the provisions of the contract between Jacobs and the Client. Jacobs accepts no liability or responsibility whatsoever for, or in respect of, any use of, or reliance upon, this drawing by any third party.						

KEY	
ROAD MARKINGS	
PROPOSED KERBS	
PROPOSED DROPPED	
CYCLE FACILITIES	
CARRIAGEWAY	
FOOTWAY	
PROPOSED INFRASTRUCTURE IMPROVEMENTS AT JUNCTIONS	
VERGE	

<b>Jacobs</b> 160 Dundee Street, Edinburgh, EH11 1DQ Tel: +44 (0)131 659 659 Fax: +44 (0)131 228 6177 www.jacobs.com	
Client	
Project	ABERDEEN CROSS CITY CONNECTIONS
ROUTE 8	

Drawing title <b>ROUTE 8 WELLSHEAD DRIVE TO POLO PARK SHEET 2 OF 3</b>		
Drawing status <b>FOR INFORMATION</b>		
Scale	1:250 @ A1	DO NOT SCALE
Jacobs No.		Rev
Client no.		1
Drawing number	B2340233-SK-R8-0002	





© Crown Copyright and database right 2020. All rights reserved. Ordnance Survey Licence number 100023371.

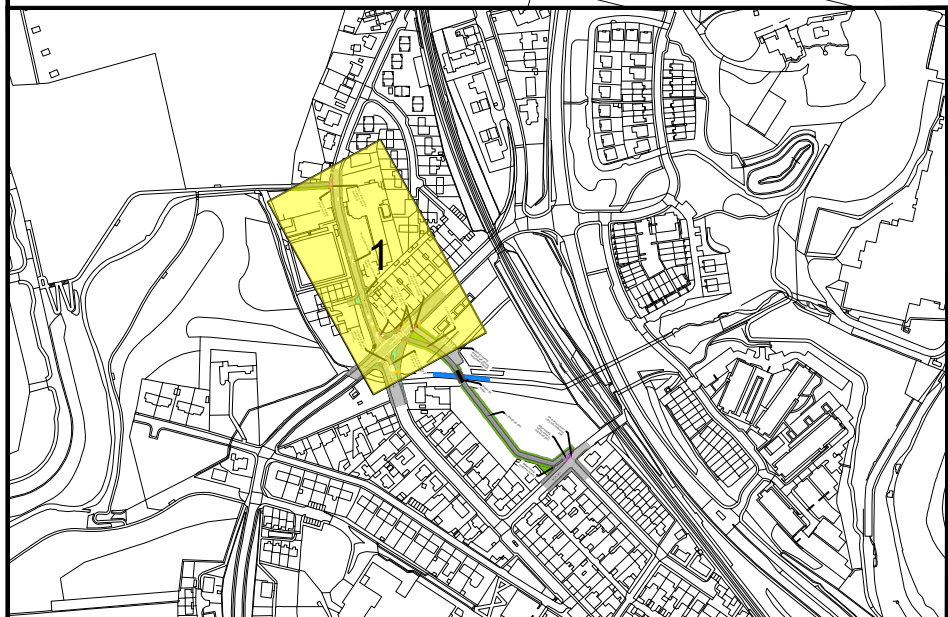
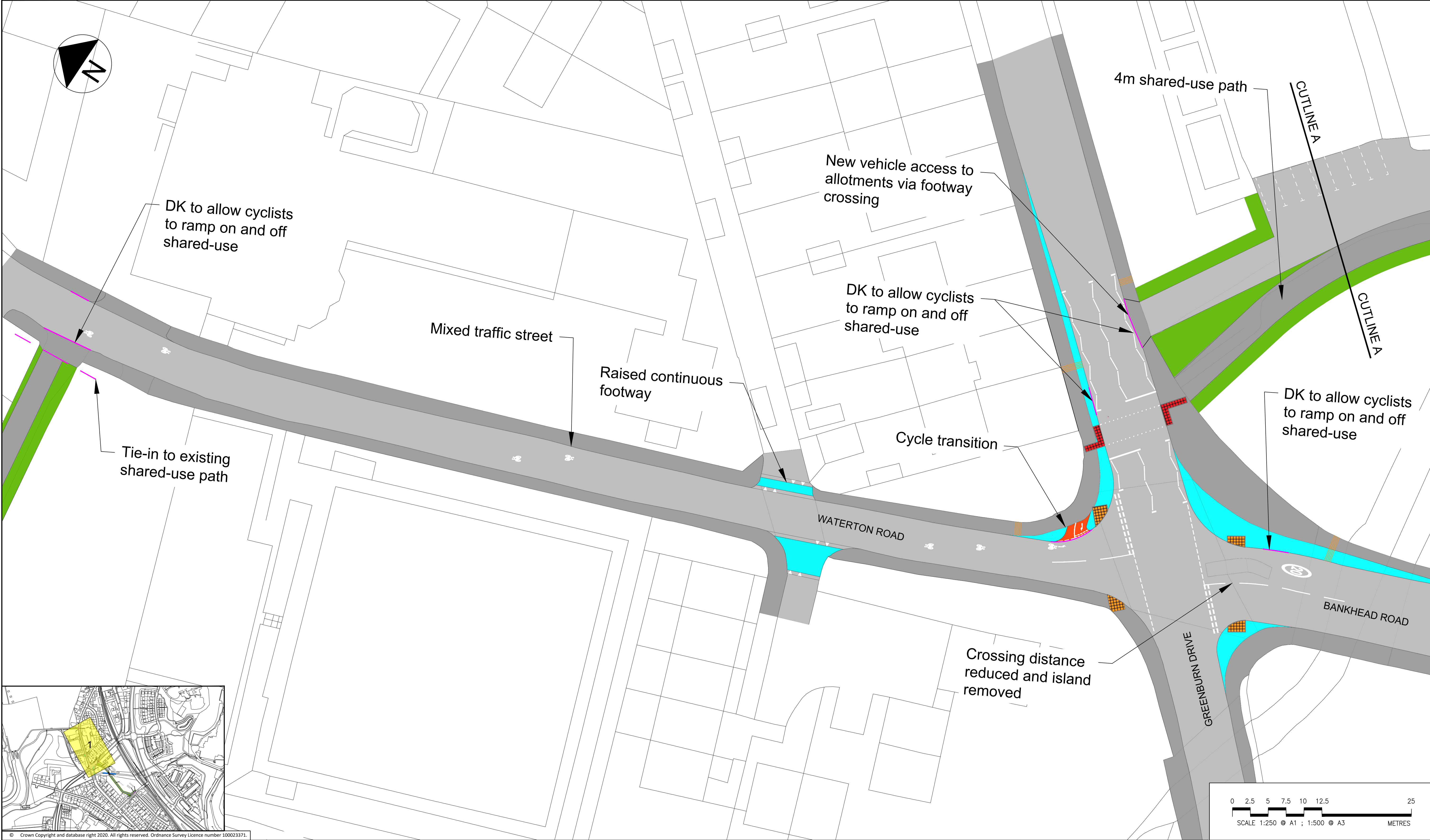
Notes:						
1. THIS DRAWING IS TO BE READ IN CONJUNCTION WITH ALL OTHER RELEVANT DRAWINGS, DOCUMENTATION AND APPENDICES PROVIDED.						
2. ALL DIMENSIONS ARE IN METRES UNLESS OTHERWISE STATED.						
3. NO TOPOGRAPHICAL INFORMATION AVAILABLE FOR THIS SCHEME. BACKGROUND INFORMATION AS PER OS TILES PROVIDED BY THE CLIENT (SEE ALSO NOTE 4 BELOW).						
4. EXISTING CARRIAGEWAY WIDTHS, KERB LINES AND CROSSING LOCATIONS ARE INDICATIVE AND WILL BE CONFIRMED PRIOR TO COMMENCING CONSTRUCTION WORKS.						
0	21/03/2022	FOR INFORMATION	CL	DC	CW	CS
Rev	Rev. Date	Purpose of revision	Des'd	Check'd	Rev'd	Appr'd
© Copyright 2018 Jacobs U.K. Limited. The concepts and information contained in this document are the property of Jacobs. Use or copying of this document in whole or in part without the written permission of Jacobs constitutes an infringement of copyright. Limitation: This drawing has been prepared on behalf of, and for the exclusive use of, Jacobs' Client, and is subject to, and issued in accordance with, the provisions of the contract between Jacobs and the Client. Jacobs accepts no liability or responsibility whatsoever for, or in respect of, any use of, or reliance upon, this drawing by any third party.						

KEY	
ROAD MARKINGS	
PROPOSED KERBS	
PROPOSED DROPPED	
CYCLE FACILITIES	
CARRIAGEWAY	
FOOTWAY	
PROPOSED INFRASTRUCTURE IMPROVEMENTS AT JUNCTIONS	
VERGE	

<b>Jacobs</b> 160 Dundee Street, Edinburgh, EH11 1DQ Tel:+44 (0)131 659 Fax:+44 (0)131 228 6177 www.jacobs.com	
Client	
Project	ABERDEEN CROSS CITY CONNECTIONS
ROUTE 8	

Drawing title		
ROUTE 8 WELLSHEAD DRIVE TO POLO PARK SHEET 3 OF 3		
Drawing status		
FOR INFORMATION		
Scale	1:250 @ A1	DO NOT SCALE
Jacobs No.		Rev
Client no.		0
Drawing number		B2340233-SK-R8-0003





© Crown Copyright and database right 2020. All rights reserved. Ordnance Survey Licence number 100023371.

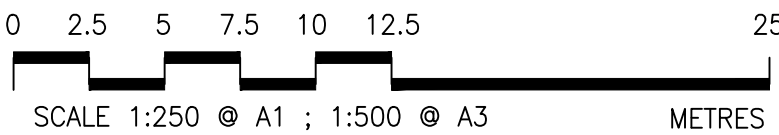
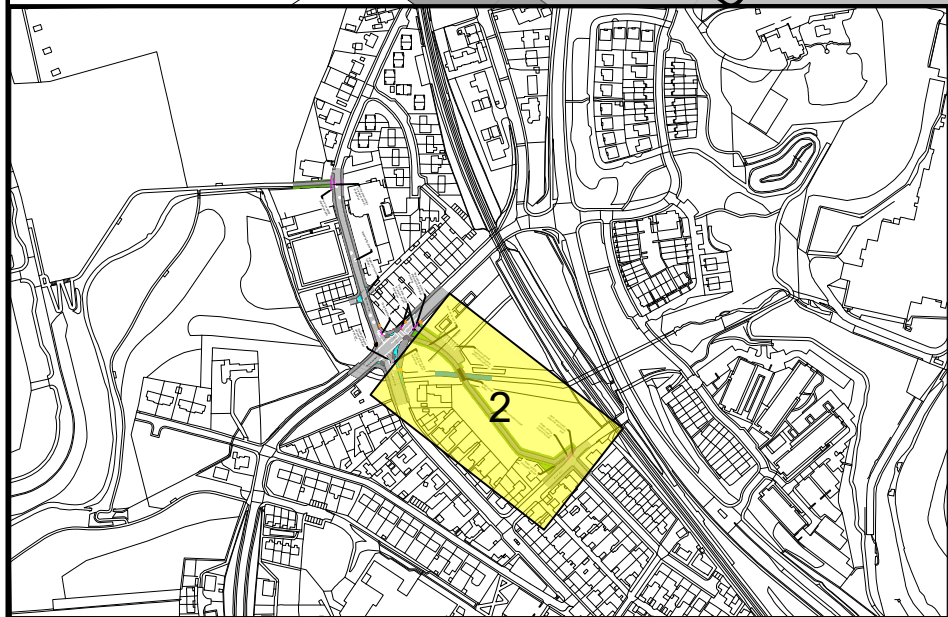
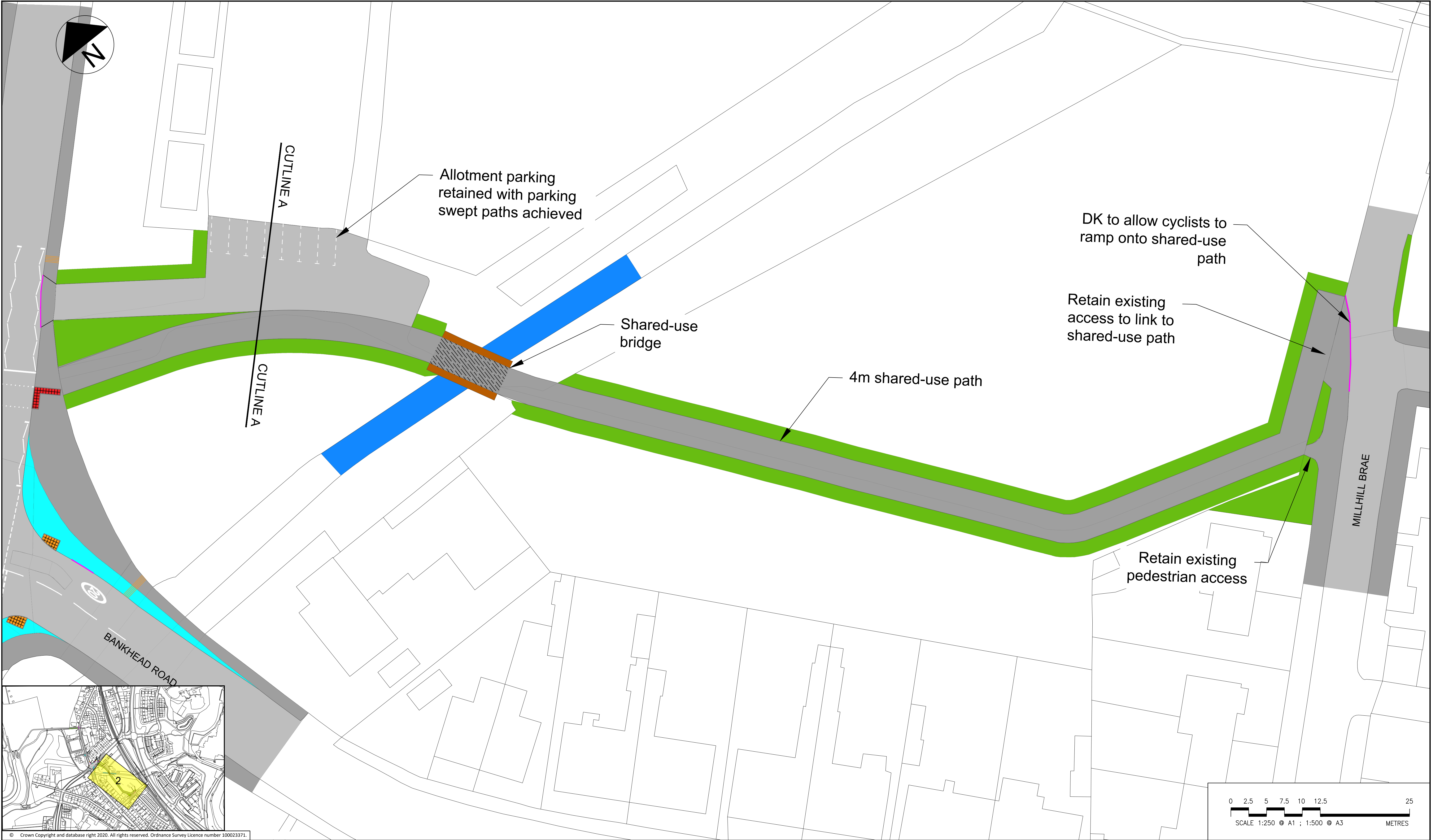
Notes:						
1. THIS DRAWING IS TO BE READ IN CONJUNCTION WITH ALL OTHER RELEVANT DRAWINGS, DOCUMENTATION AND APPENDICES PROVIDED.						
2. ALL DIMENSIONS ARE IN METRES UNLESS OTHERWISE STATED.						
3. NO TOPOGRAPHICAL INFORMATION AVAILABLE FOR THIS SCHEME. BACKGROUND INFORMATION AS PER OS TILES PROVIDED BY THE CLIENT (SEE ALSO NOTE 4 BELOW).						
4. EXISTING CARRIAGEWAY WIDTHS, KERB LINES AND CROSSING LOCATIONS ARE INDICATIVE AND WILL BE CONFIRMED PRIOR TO COMMENCING CONSTRUCTION WORKS.						
1	21/03/2022	UPDATED FOLLOWINGS	CL	DC	CW	CS
0	02/03/2022	FOR INFORMATION	SK	DC	CW	CS
Rev	Rev. Date	Purpose of revision	Des'd	Check'd	Rev'd	Appr'd
© Copyright 2018 Jacobs U.K. Limited. The concepts and information contained in this document are the property of Jacobs. Use or copying of this document in whole or in part without the written permission of Jacobs constitutes an infringement of copyright. Limitation: This drawing has been prepared on behalf of, and for the exclusive use of, Jacobs' Client, and is subject to, and issued in accordance with, the provisions of the contract between Jacobs and the Client. Jacobs accepts no liability or responsibility whatsoever for, or in respect of, any use of, or reliance upon, this drawing by any third party.						

KEY	
ROAD MARKINGS	
PROPOSED KERBS	
PROPOSED DROPPED KERBS	
CYCLE FACILITIES	
CARRIAGEWAY	
FOOTWAY	
PROPOSED INFRASTRUCTURE IMPROVEMENTS AT JUNCTIONS	
VERGE	

<b>Jacobs</b> 95 Bothwell St, Glasgow, G2 7HX Tel: +44(0)141 243 8000 Fax: +44(0)141 226 3109 www.jacobs.com	
Client	
Project	ABERDEEN CROSS CITY CONNECTIONS
ROUTE 9	

Drawing title	
ROUTE 9 WATERTON ROAD TO MILLHILL BRAE SHEET 1 OF 2	
Drawing status	
FOR INFORMATION	
Scale	1:250 @ A1
Jacobs No.	DO NOT SCALE
Client no.	Rev 1
Drawing number	B2340233-SK-R9-0001





© Crown Copyright and database right 2020. All rights reserved. Ordnance Survey Licence number 100023371.

Rev	Rev. Date	Purpose of revision	Des'd	Check'd	Rev'd	Appr'd
1	21/03/2022	UPDATED FOLLOWINGS ACC COMMENTS	CL	DC	CW	CS
0	02/03/2022	FOR INFORMATION	SK	DC	CW	CS

© Copyright 2018 Jacobs U.K. Limited. The concepts and information contained in this document are the property of Jacobs. Use or copying of this document in whole or in part without the written permission of Jacobs constitutes an infringement of copyright. Limitation: This drawing has been prepared on behalf of, and for the exclusive use of, Jacobs' Client, and is subject to, and issued in accordance with, the provisions of the contract between Jacobs and the Client. Jacobs accepts no liability or responsibility whatsoever for, or in respect of, any use of, or reliance upon, this drawing by any third party.

Notes:

- THIS DRAWING IS TO BE READ IN CONJUNCTION WITH ALL OTHER RELEVANT DRAWINGS, DOCUMENTATION AND APPENDICES PROVIDED.
- ALL DIMENSIONS ARE IN METRES UNLESS OTHERWISE STATED.
- NO TOPOGRAPHICAL INFORMATION AVAILABLE FOR THIS SCHEME. BACKGROUND INFORMATION AS PER OS TILES PROVIDED BY THE CLIENT (SEE ALSO NOTE 4 BELOW).
- EXISTING CARRIAGEWAY WIDTHS, KERB LINES AND CROSSING LOCATIONS ARE INDICATIVE AND WILL BE CONFIRMED PRIOR TO COMMENCING CONSTRUCTION WORKS.

**KEY**

ROAD MARKINGS  
PROPOSED KERBS  
PROPOSED DROPPED KERBS

CYCLE FACILITIES  
CARRIAGEWAY  
FOOTWAY

PROPOSED INFRASTRUCTURE IMPROVEMENTS AT JUNCTIONS

VERGE

**Jacobs**  
95 Bothwell St, Glasgow, G2 7HX  
Tel: +44(0)141 243 8000 Fax: +44(0)141 226 3109  
www.jacobs.com

Client  
**ABERDEEN CITY COUNCIL**

Project  
**ABERDEEN CROSS CITY CONNECTIONS**

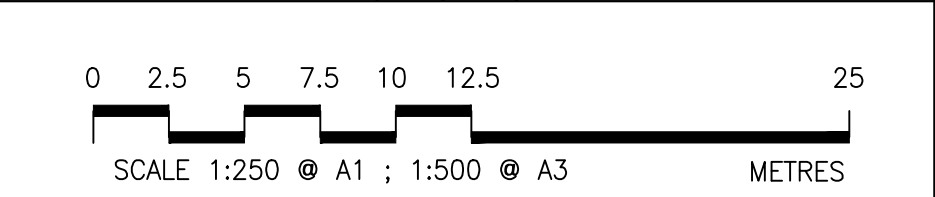
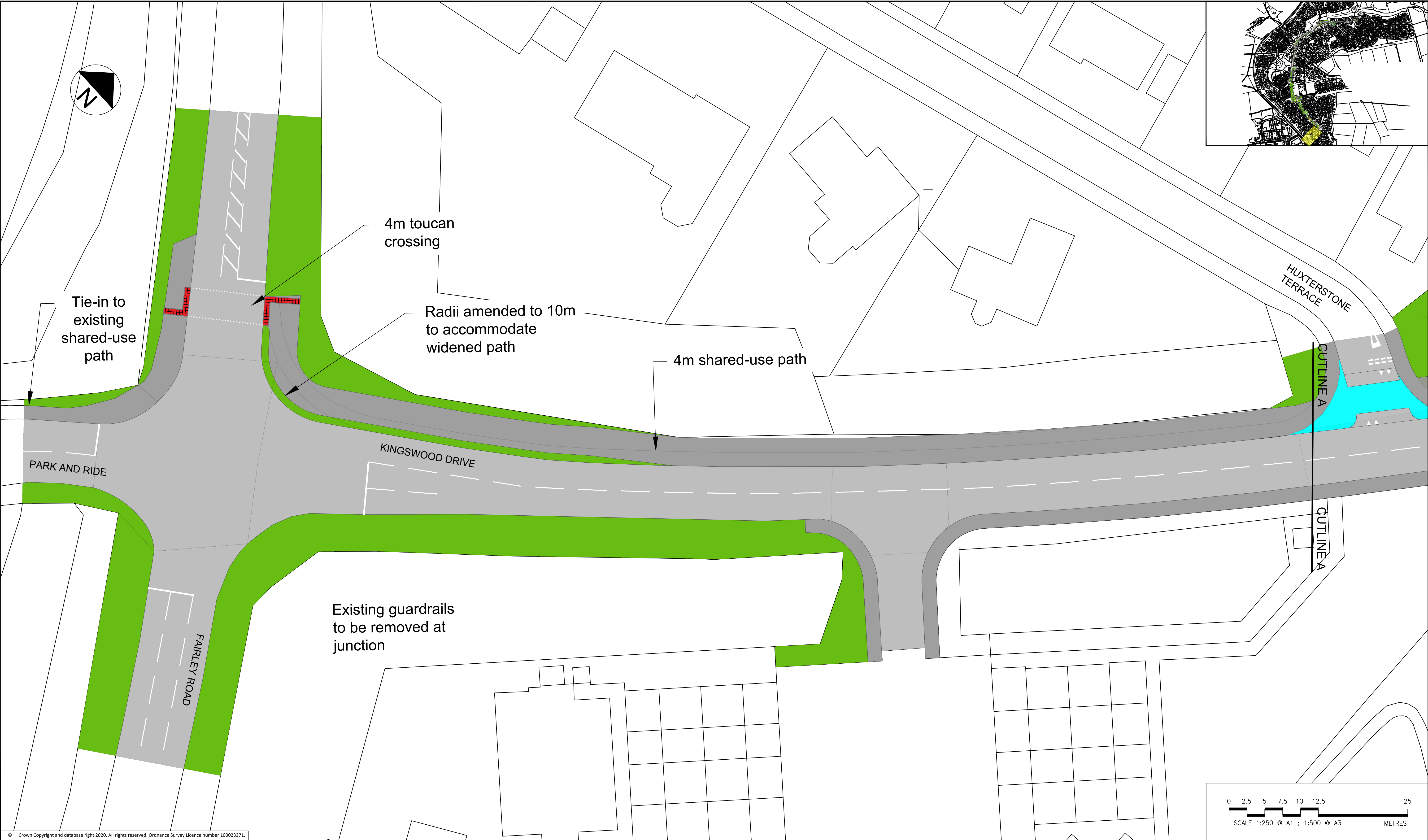
**ROUTE 9**

Drawing title  
**ROUTE 9  
WATERTON ROAD TO  
MILLHILL BRAE  
SHEET 2 OF 2**

Drawing status  
**FOR INFORMATION**

Scale	1:250 @ A1	DO NOT SCALE
Jacobs No.		Rev
Client no.		<b>1</b>
Drawing number	<b>B2340233-SK-R9-0002</b>	





© Crown Copyright and database right 2020. All rights reserved. Ordnance Survey Licence number 100023371.

Rev	Rev. Date	Purpose of revision	Des'd	Check'd	Rev'd	Appr'd
1	16/03/2022	UPDATED FOLLOWING ACC COMMENTS	MS	DC	CW	CS
0	07/03/2022	FOR INFORMATION	MS	DC	CW	CS

© Copyright 2018 Jacobs U.K. Limited. The concepts and information contained in this document are the property of Jacobs. Use or copying of this document in whole or in part without the written permission of Jacobs constitutes an infringement of copyright. Limitation: This drawing has been prepared on behalf of, and for the exclusive use of Jacobs' Client, and is subject to, and issued in accordance with, the provisions of the contract between Jacobs and the Client. Jacobs accepts no liability or responsibility whatsoever for, or in respect of, any use of, or reliance upon, this drawing by any third party.

Notes:

1. THIS DRAWING IS TO BE READ IN CONJUNCTION WITH ALL OTHER RELEVANT DRAWINGS, DOCUMENTATION AND APPENDICES PROVIDED.
2. ALL DIMENSIONS ARE IN METRES UNLESS OTHERWISE STATED.
3. NO TOPOGRAPHICAL INFORMATION AVAILABLE FOR THIS SCHEME. BACKGROUND INFORMATION AS PER OS TILES PROVIDED BY THE CLIENT (SEE ALSO NOTE 4 BELOW).
4. EXISTING CARRIAGEWAY WIDTHS, KERB LINES AND CROSSING LOCATIONS ARE INDICATIVE AND WILL BE CONFIRMED PRIOR TO COMMENCING CONSTRUCTION WORKS.

KEY	
ROAD MARKINGS	
PROPOSED KERBS	
PROPOSED DROPPED KERBS FOR CYCLE TRANSITION	
CYCLE FACILITIES	
CARRIAGEWAY	
FOOTWAY	
PROPOSED CONTINUOUS CROSSING / RAISED TABLE	
VERGE	

160 Dundee Street, Edinburgh, EH11 1DQ  
Tel: +44 (0)131 659 1000 Fax: +44 (0)131 228 6177  
www.jacobs.com

Client

ABERDEEN CITY COUNCIL

Project

ABERDEEN CROSS  
CITY CONNECTIONS

ROUTE 11

Drawing title

ROUTE 11  
KINGSWELLS P&R TO  
KINGSWELLS CRESENT  
SHEET 1 OF 8

Drawing status

FOR INFORMATION

Scale	1:250 @ A1	DO NOT SCALE
Jacobs No.		Rev
Client no.		1

Drawing number

B2340233-SK-R11-0001





© Crown Copyright and database right 2020. All rights reserved. Ordnance Survey Licence number 100023371.

Rev		Rev. Date	Purpose of revision	Des'd	Check'd	Rev'd	Appr'd
1	16/03/2022		UPDATED FOLLOWING ACC COMMENTS	MS	DC	CW	CS
0	07/03/2022		FOR INFORMATION	MS	DC	CW	CS

© Copyright 2018 Jacobs U.K. Limited. The concepts and information contained in this document are the property of Jacobs. Use or copying of this document in whole or in part without the written permission of Jacobs constitutes an infringement of copyright. Limitation: This drawing has been prepared on behalf of, and for the exclusive use of Jacobs' Client, and is subject to, and issued in accordance with, the provisions of the contract between Jacobs and the Client. Jacobs accepts no liability or responsibility whatsoever for, or in respect of, any use of, or reliance upon, this drawing by any third party.

- Notes:
- THIS DRAWING IS TO BE READ IN CONJUNCTION WITH ALL OTHER RELEVANT DRAWINGS, DOCUMENTATION AND APPENDICES PROVIDED.
  - ALL DIMENSIONS ARE IN METRES UNLESS OTHERWISE STATED.
  - NO TOPOGRAPHICAL INFORMATION AVAILABLE FOR THIS SCHEME. BACKGROUND INFORMATION AS PER OS TILES PROVIDED BY THE CLIENT (SEE ALSO NOTE 4 BELOW).
  - EXISTING CARRIAGEWAY WIDTHS, KERB LINES AND CROSSING LOCATIONS ARE INDICATIVE AND WILL BE CONFIRMED PRIOR TO COMMENCING CONSTRUCTION WORKS.

KEY	
ROAD MARKINGS	
PROPOSED KERBS	
PROPOSED DROPPED KERBS FOR CYCLE TRANSITION	
CYCLE FACILITIES	
CARRIAGEWAY	
FOOTWAY	
PROPOSED CONTINUOUS CROSSING / RAISED TABLE	
VERGE	

**Jacobs**  
160 Dundee Street, Edinburgh, EH11 1DQ  
Tel: +44 (0)131 659 1000 Fax: +44 (0)131 228 6177  
www.jacobs.com

Client  
  
ABERDEEN CITY COUNCIL

Project  
ABERDEEN CROSS  
CITY CONNECTIONS

ROUTE 11

Drawing title  
**ROUTE 11  
KINGSWELLS P&R TO  
KINGSWELLS CRESENT  
SHEET 2 OF 8**

Drawing status  
FOR INFORMATION

Scale	1:250 @ A1	DO NOT SCALE
Jacobs No.		Rev
Client no.		1

Drawing number  
B2340233-SK-R11-0002





© Crown Copyright and database right 2020. All rights reserved. Ordnance Survey Licence number 100023371.

Rev		Rev. Date	Purpose of revision	Des'd	Check'd	Rev'd	Appr'd
1	16/03/2022		UPDATED FOLLOWING ACC COMMENTS	MS	DC	CW	CS
0	07/03/2022		FOR INFORMATION	MS	DC	CW	CS

100 Copyright 2018 Jacobs U.K. Limited. The concepts and information contained in this document are the property of Jacobs. Use or copying of this document in whole or in part without the written permission of Jacobs constitutes an infringement of copyright. Limitation: This drawing has been prepared on behalf of, and for the exclusive use of Jacobs' Client, and is subject to, and issued in accordance with, the provisions of the contract between Jacobs and the Client. Jacobs accepts no liability or responsibility whatsoever for, or in respect of, any use of, or reliance upon, this drawing by any third party.

- Notes:
- THIS DRAWING IS TO BE READ IN CONJUNCTION WITH ALL OTHER RELEVANT DRAWINGS, DOCUMENTATION AND APPENDICES PROVIDED.
  - ALL DIMENSIONS ARE IN METRES UNLESS OTHERWISE STATED.
  - NO TOPOGRAPHICAL INFORMATION AVAILABLE FOR THIS SCHEME. BACKGROUND INFORMATION AS PER OS TILES PROVIDED BY THE CLIENT (SEE ALSO NOTE 4 BELOW).
  - EXISTING CARRIAGEWAY WIDTHS, KERB LINES AND CROSSING LOCATIONS ARE INDICATIVE AND WILL BE CONFIRMED PRIOR TO COMMENCING CONSTRUCTION WORKS.

KEY	
ROAD MARKINGS	<div></div>
PROPOSED KERBS	<div></div>
PROPOSED DROPPED KERBS FOR CYCLE TRANSITION	<div></div>
CYCLE FACILITIES	<div></div>
CARRIAGEWAY	<div></div>
FOOTWAY	<div></div>
PROPOSED CONTINUOUS CROSSING / RAISED TABLE	<div></div>
VERGE	<div></div>

**Jacobs**  
160 Dundee Street, Edinburgh, EH11 1DQ  
Tel: +44 (0)131 659 1000 Fax: +44 (0)131 228 6177  
www.jacobs.com

Client

ABERDEEN  
CITY COUNCIL

Project

ABERDEEN CROSS  
CITY CONNECTIONS

ROUTE 11

Drawing title

ROUTE 11  
KINGSWELLS P&R TO  
KINGSWELLS CRESENT  
SHEET 3 OF 8

Drawing status

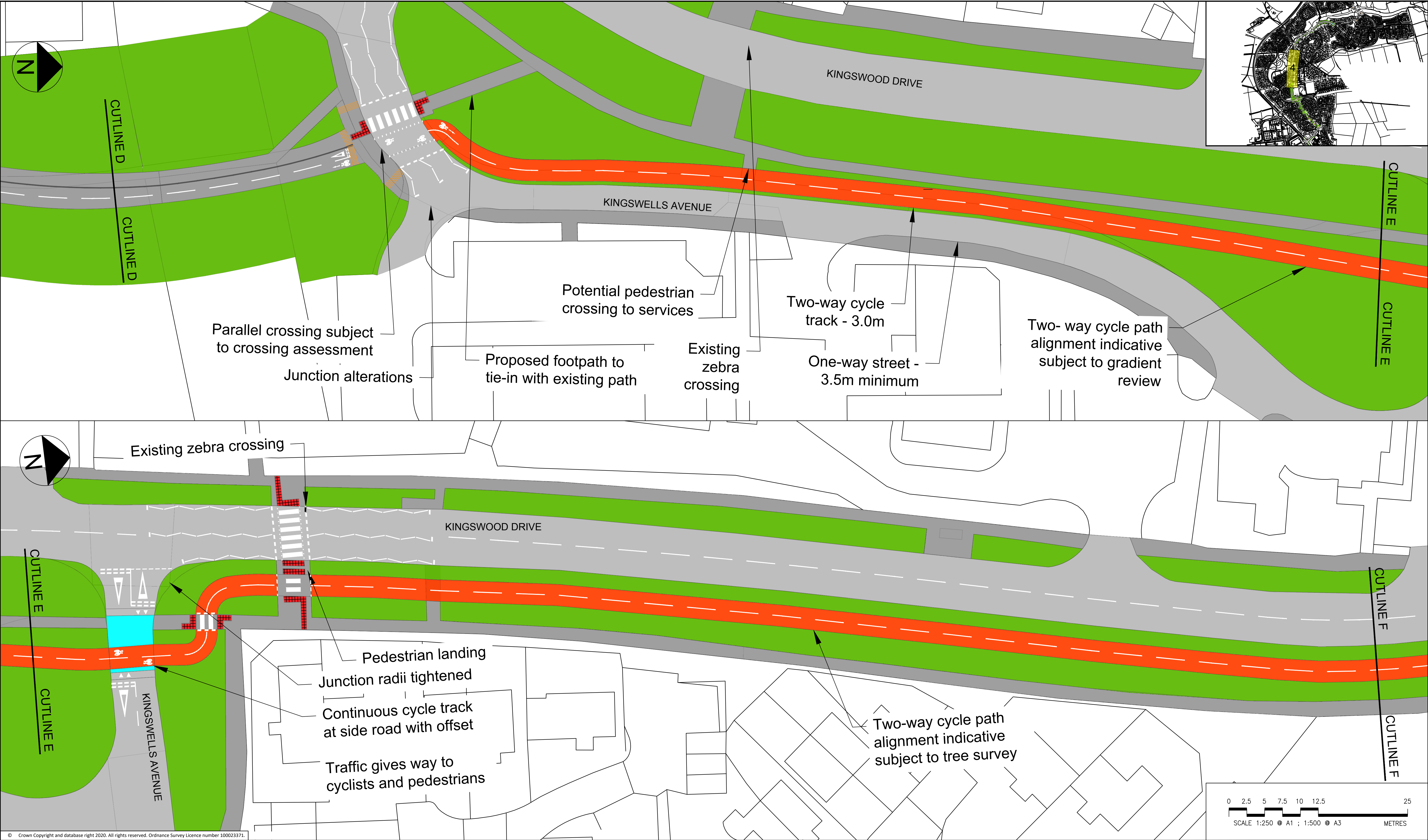
FOR INFORMATION

Scale	1:250 @ A1	DO NOT SCALE
Jacobs No.		Rev
Client no.		1

Drawing number

B2340233-SK-R11-0003





© Crown Copyright and database right 2020. All rights reserved. Ordnance Survey Licence number 100023371.

1	16/03/2022	FOR INFORMATION	MS	DC	CW	CS
0	07/03/2022	FOR INFORMATION	MS	DC	CW	CS
Rev	Rev. Date	Purpose of revision	Des'd	Check'd	Rev'd	Appr'd

© Copyright 2018 Jacobs U.K. Limited. The concepts and information contained in this document are the property of Jacobs. Use or copying of this document in whole or in part without the written permission of Jacobs constitutes an infringement of copyright. Limitation: This drawing has been prepared on behalf of, and for the exclusive use of Jacobs' Client, and is subject to, and issued in accordance with, the provisions of the contract between Jacobs and the Client. Jacobs accepts no liability or responsibility whatsoever for, or in respect of, any use of, or reliance upon, this drawing by any third party.


Notes:

1. THIS DRAWING IS TO BE READ IN CONJUNCTION WITH ALL OTHER RELEVANT DRAWINGS, DOCUMENTATION AND APPENDICES PROVIDED.
2. ALL DIMENSIONS ARE IN METRES UNLESS OTHERWISE STATED.
3. NO TOPOGRAPHICAL INFORMATION AVAILABLE FOR THIS SCHEME. BACKGROUND INFORMATION AS PER OS TILES PROVIDED BY THE CLIENT (SEE ALSO NOTE 4 BELOW).
4. EXISTING CARRIAGEWAY WIDTHS, KERB LINES AND CROSSING LOCATIONS ARE INDICATIVE AND WILL BE CONFIRMED PRIOR TO COMMENCING CONSTRUCTION WORKS.

KEY	
ROAD MARKINGS	
PROPOSED KERBS	
PROPOSED DROPPED KERBS FOR CYCLE TRANSITION	
CYCLE FACILITIES	
CARRIAGEWAY	
FOOTWAY	
PROPOSED CONTINUOUS CROSSING / RAISED TABLE	
VERGE	

**Jacobs**  
160 Dundee Street, Edinburgh, EH11 1DQ  
Tel: +44 (0)131 659 1000 Fax: +44 (0)131 228 6177  
www.jacobs.com

Client

  
ABERDEEN  
CITY COUNCIL

Project

ABERDEEN CROSS  
CITY CONNECTIONS

ROUTE 11

Drawing title

ROUTE 11  
KINGSWELLS P&R TO  
KINGSWELLS CRESENT  
SHEET 4 OF 8

Drawing status

FOR INFORMATION

Scale

1:250 @ A1

DO NOT SCALE

Jacobs No.

Rev

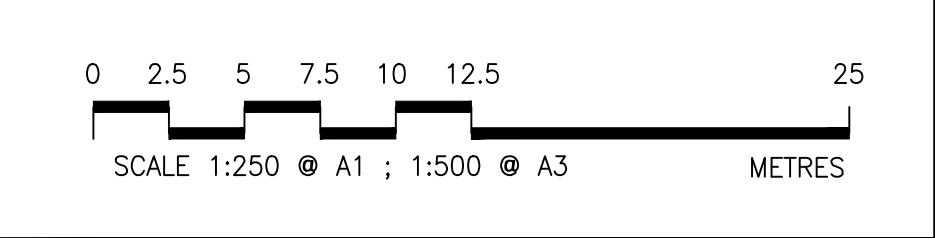

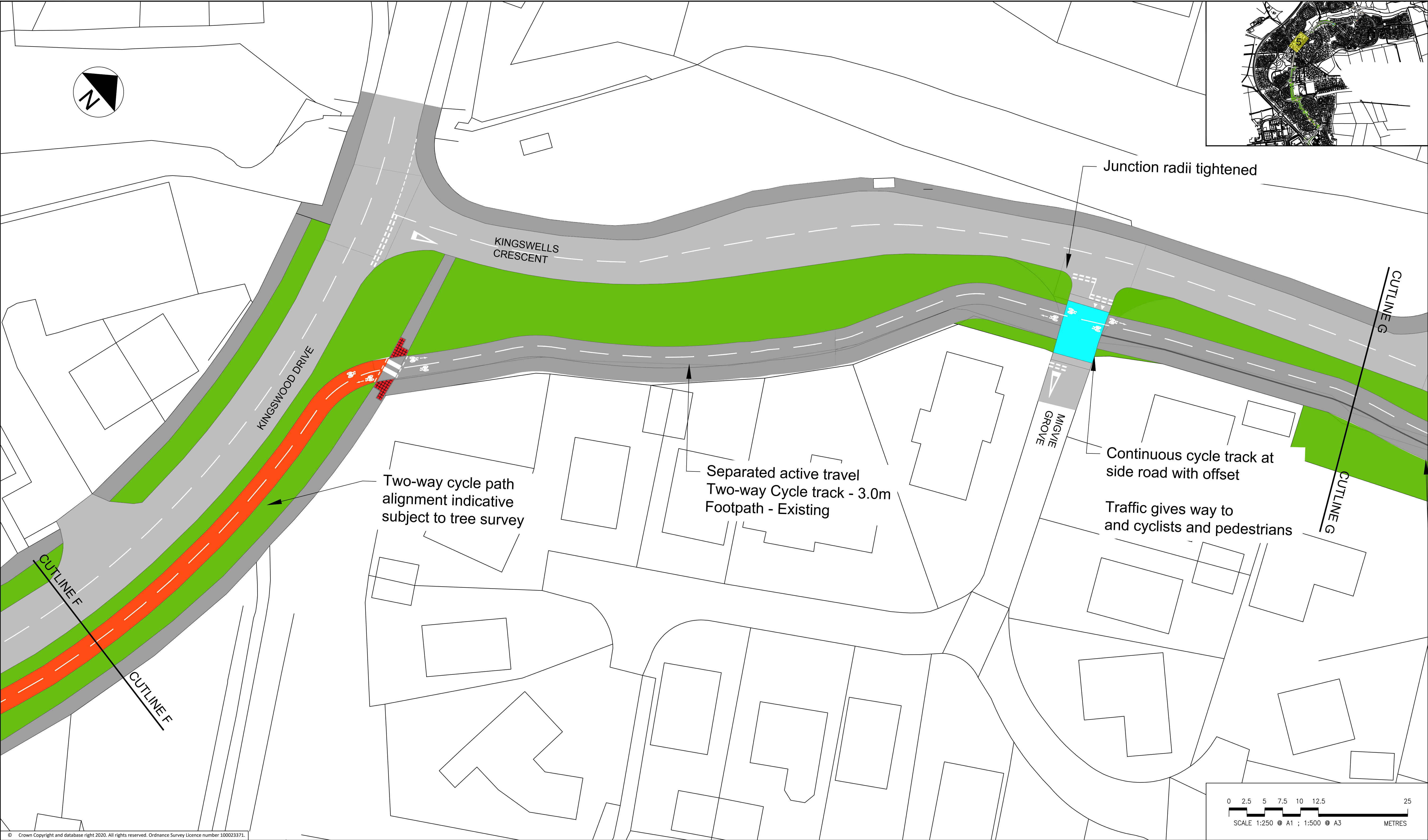
Client no.

1

Drawing number

B2340233-SK-R11-0004





© Crown Copyright and database right 2020. All rights reserved. Ordnance Survey Licence number 100023371.						
Notes:						
1. THIS DRAWING IS TO BE READ IN CONJUNCTION WITH ALL OTHER RELEVANT DRAWINGS, DOCUMENTATION AND APPENDICES PROVIDED.						
2. ALL DIMENSIONS ARE IN METRES UNLESS OTHERWISE STATED.						
3. NO TOPOGRAPHICAL INFORMATION AVAILABLE FOR THIS SCHEME. BACKGROUND INFORMATION AS PER OS TILES PROVIDED BY THE CLIENT (SEE ALSO NOTE 4 BELOW).						
4. EXISTING CARRIAGEWAY WIDTHS, KERB LINES AND CROSSING LOCATIONS ARE INDICATIVE AND WILL BE CONFIRMED PRIOR TO COMMENCING CONSTRUCTION WORKS.						
1	16/03/2022	UPDATED FOLLOWING ACC COMMENTS	MS	DC	CW	CS
0	07/03/2022	FOR INFORMATION	MS	DC	CW	CS
Rev	Rev. Date	Purpose of revision	Des'd	Check'd	Rev'd	Appr'd
© Copyright 2018 Jacobs U.K. Limited. The concepts and information contained in this document are the property of Jacobs. Use or copying of this document in whole or in part without the written permission of Jacobs constitutes an infringement of copyright. Limitation: This drawing has been prepared on behalf of, and for the exclusive use of Jacobs' Client, and is subject to, and issued in accordance with, the provisions of the contract between Jacobs and the Client. Jacobs accepts no liability or responsibility whatsoever for, or in respect of, any use of, or reliance upon, this drawing by any third party.						

Notes:						
1. THIS DRAWING IS TO BE READ IN CONJUNCTION WITH ALL OTHER RELEVANT DRAWINGS, DOCUMENTATION AND APPENDICES PROVIDED.						
2. ALL DIMENSIONS ARE IN METRES UNLESS OTHERWISE STATED.						
3. NO TOPOGRAPHICAL INFORMATION AVAILABLE FOR THIS SCHEME. BACKGROUND INFORMATION AS PER OS TILES PROVIDED BY THE CLIENT (SEE ALSO NOTE 4 BELOW).						
4. EXISTING CARRIAGEWAY WIDTHS, KERB LINES AND CROSSING LOCATIONS ARE INDICATIVE AND WILL BE CONFIRMED PRIOR TO COMMENCING CONSTRUCTION WORKS.						
1	16/03/2022	UPDATED FOLLOWING ACC COMMENTS	MS	DC	CW	CS
0	07/03/2022	FOR INFORMATION	MS	DC	CW	CS
Rev	Rev. Date	Purpose of revision	Des'd	Check'd	Rev'd	Appr'd
© Copyright 2018 Jacobs U.K. Limited. The concepts and information contained in this document are the property of Jacobs. Use or copying of this document in whole or in part without the written permission of Jacobs constitutes an infringement of copyright. Limitation: This drawing has been prepared on behalf of, and for the exclusive use of Jacobs' Client, and is subject to, and issued in accordance with, the provisions of the contract between Jacobs and the Client. Jacobs accepts no liability or responsibility whatsoever for, or in respect of, any use of, or reliance upon, this drawing by any third party.						

KEY	
ROAD MARKINGS	
PROPOSED KERBS	
PROPOSED DROPPED KERBS FOR CYCLE TRANSITION	
CYCLE FACILITIES	
CARRIAGEWAY	
FOOTWAY	
PROPOSED CONTINUOUS CROSSING / RAISED TABLE	
VERGE	

**Jacobs**  
160 Dundee Street, Edinburgh, EH11 1DQ  
Tel: +44 (0)131 659 1000 Fax: +44 (0)131 228 6177  
www.jacobs.com

Client

ABERDEEN  
CITY COUNCIL

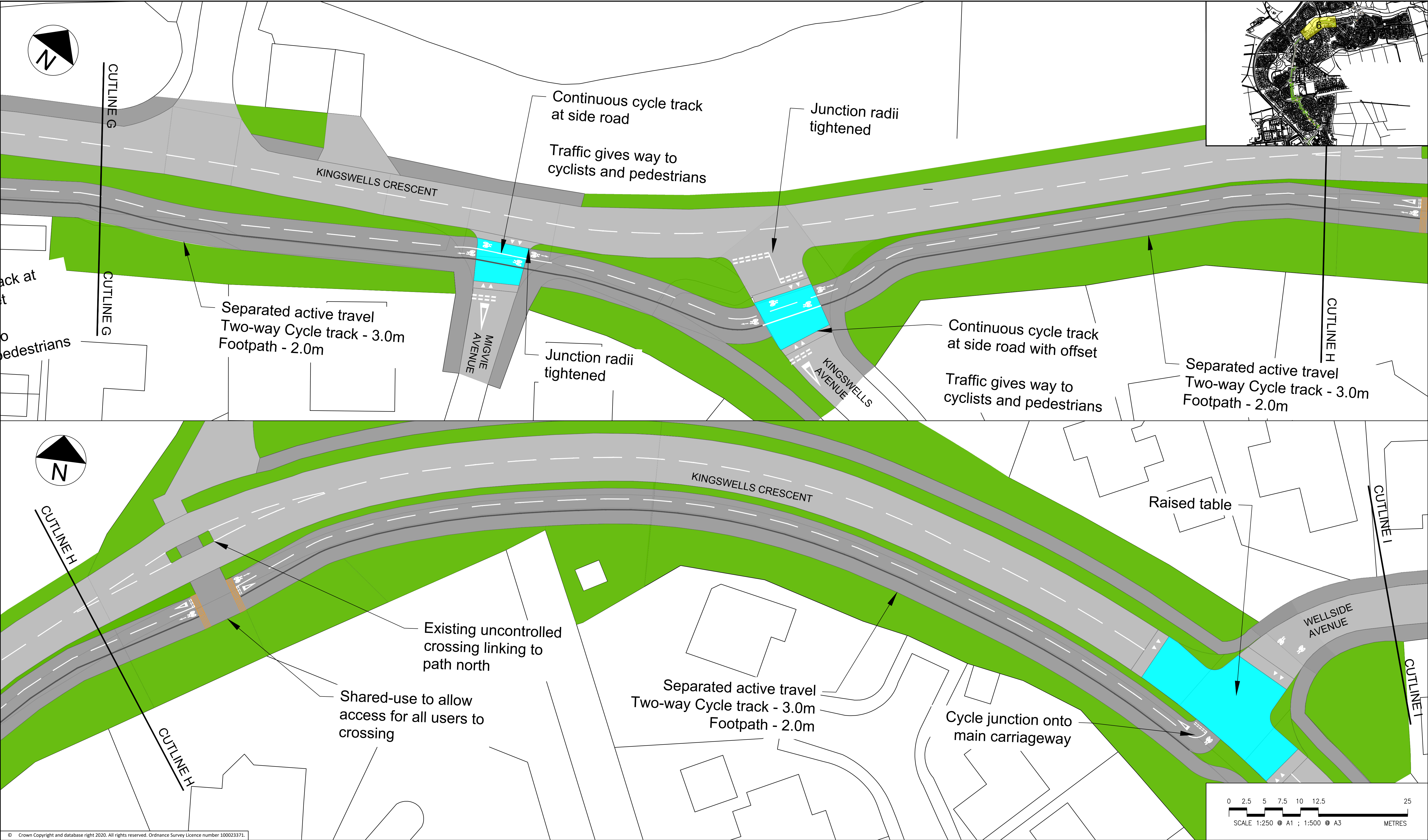
Project

ABERDEEN CROSS  
CITY CONNECTIONS

ROUTE 11

Drawing title		
ROUTE 11 KINGSWELLS P&R TO KINGSWELLS CRESENT SHEET 5 OF 8		
Drawing status		
FOR INFORMATION		
Scale	1:250 @ A1	DO NOT SCALE
Jacobs No.		Rev
Client no.		
Drawing number		
B2340233-SK-R11-0005		





© Crown Copyright and database right 2020. All rights reserved. Ordnance Survey Licence number 100023371.

Notes:

1

16/03/2022

UPDATED FOLLOWING ACC COMMENTS

MS

DC

CW

CS

0

07/03/2022

FOR INFORMATION

MS

DC

CW

CS

Rev

Rev. Date

Purpose of revision

Des'd

Check'd

Rev'd

Appr'd

© Copyright 2018 Jacobs U.K. Limited. The concepts and information contained in this document are the property of Jacobs. Use or copying of this document in whole or in part without the written permission of Jacobs constitutes an infringement of copyright. Limitation: This drawing has been prepared on behalf of, and for the exclusive use of Jacobs' Client, and is subject to, and issued in accordance with, the provisions of the contract between Jacobs and the Client. Jacobs accepts no liability or responsibility whatsoever for, or in respect of, any use of, or reliance upon, this drawing by any third party.

KEY

ROAD MARKINGS

PROPOSED KERBS

PROPOSED DROPPED KERBS FOR CYCLE TRANSITION

CYCLE FACILITIES

CARRIAGEWAY

FOOTWAY

PROPOSED CONTINUOUS CROSSING / RAISED TABLE

VERGE

Jacobs

160 Dundee Street, Edinburgh, EH11 1DQ  
Tel: +44 (0)131 659 1000 Fax: +44 (0)131 228 6177  
www.jacobs.com

Client

ABERDEEN

CITY COUNCIL

Project

ABERDEEN CROSS

CITY CONNECTIONS

ROUTE 11

Drawing title

ROUTE 11

KINGSWELLS P&R TO

KINGSWELLS CRESENT

SHEET 6 OF 8

Drawing status

FOR INFORMATION

Scale

1:250 @ A1

DO NOT SCALE

Jacobs No.

Rev

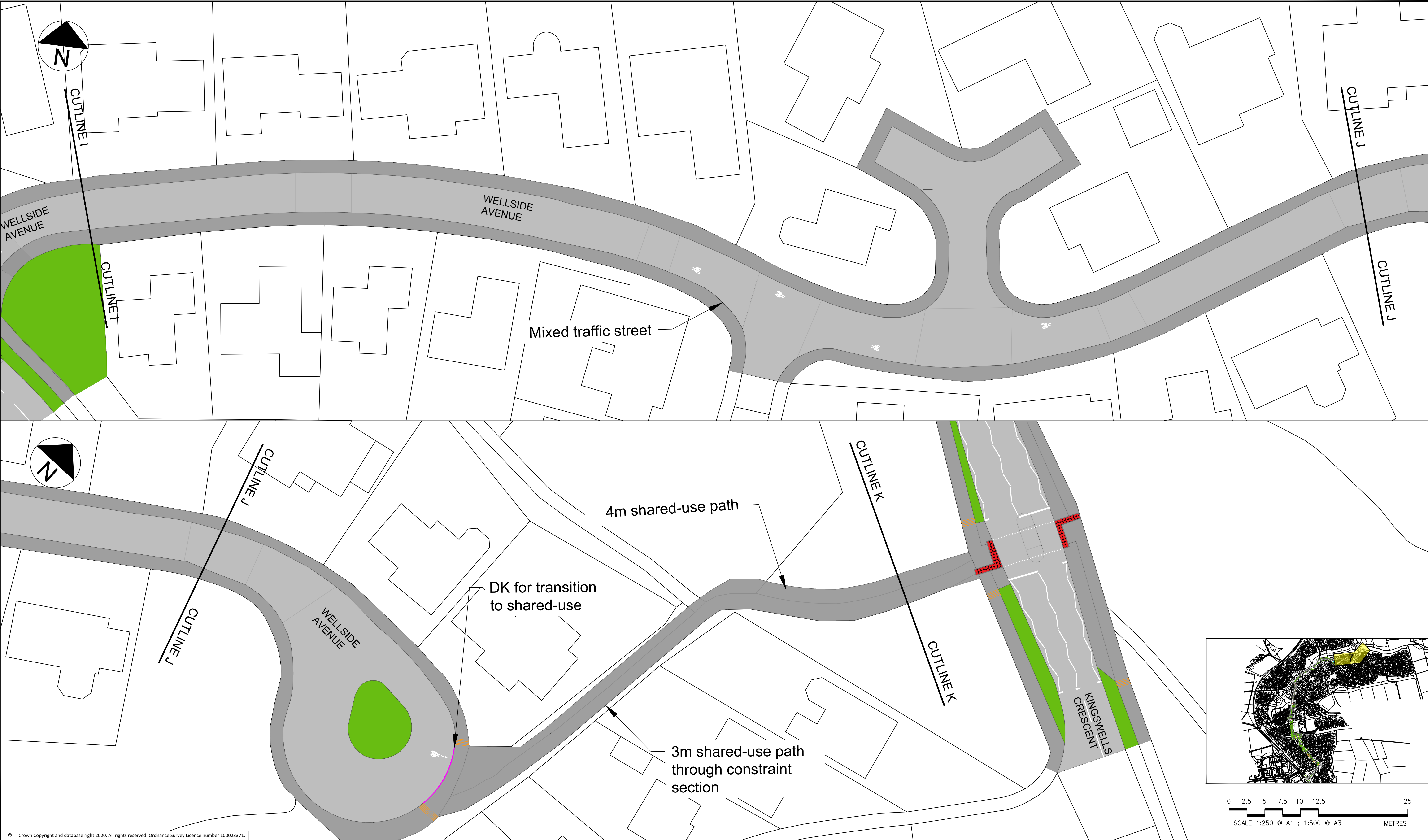
1

Client no.

Drawing number

B2340233-SK-R11-0006





© Crown Copyright and database right 2020. All rights reserved. Ordnance Survey Licence number 100023371.

Rev		Rev. Date	Purpose of revision	Des'd	Check'd	Rev'd	Appr'd
1	16/03/2022	UPDATED FOLLOWING ACC COMMENTS		MS	DC	CW	CS
0	07/03/2022	FOR INFORMATION		MS	DC	CW	CS

© Copyright 2018 Jacobs U.K. Limited. The concepts and information contained in this document are the property of Jacobs. Use or copying of this document in whole or in part without the written permission of Jacobs constitutes an infringement of copyright. Limitation: This drawing has been prepared on behalf of, and for the exclusive use of Jacobs' Client, and is subject to, and issued in accordance with, the provisions of the contract between Jacobs and the Client. Jacobs accepts no liability or responsibility whatsoever for, or in respect of, any use of, or reliance upon, this drawing by any third party.

- Notes:
- THIS DRAWING IS TO BE READ IN CONJUNCTION WITH ALL OTHER RELEVANT DRAWINGS, DOCUMENTATION AND APPENDICES PROVIDED.
  - ALL DIMENSIONS ARE IN METRES UNLESS OTHERWISE STATED.
  - NO TOPOGRAPHICAL INFORMATION AVAILABLE FOR THIS SCHEME. BACKGROUND INFORMATION AS PER OS TILES PROVIDED BY THE CLIENT (SEE ALSO NOTE 4 BELOW).
  - EXISTING CARRIAGEWAY WIDTHS, KERB LINES AND CROSSING LOCATIONS ARE INDICATIVE AND WILL BE CONFIRMED PRIOR TO COMMENCING CONSTRUCTION WORKS.

KEY	
ROAD MARKINGS	
PROPOSED KERBS	
PROPOSED DROPPED KERBS FOR CYCLE TRANSITION	
CYCLE FACILITIES	
CARRIAGEWAY	
FOOTWAY	
PROPOSED CONTINUOUS CROSSING / RAISED TABLE	
VERGE	

**Jacobs**  
160 Dundee Street, Edinburgh, EH11 1DQ  
Tel: +44 (0)131 659 1000 Fax: +44 (0)131 228 6177  
www.jacobs.com

**ABERDEEN CITY COUNCIL**

**ABERDEEN CROSS CITY CONNECTIONS**

**ROUTE 11**

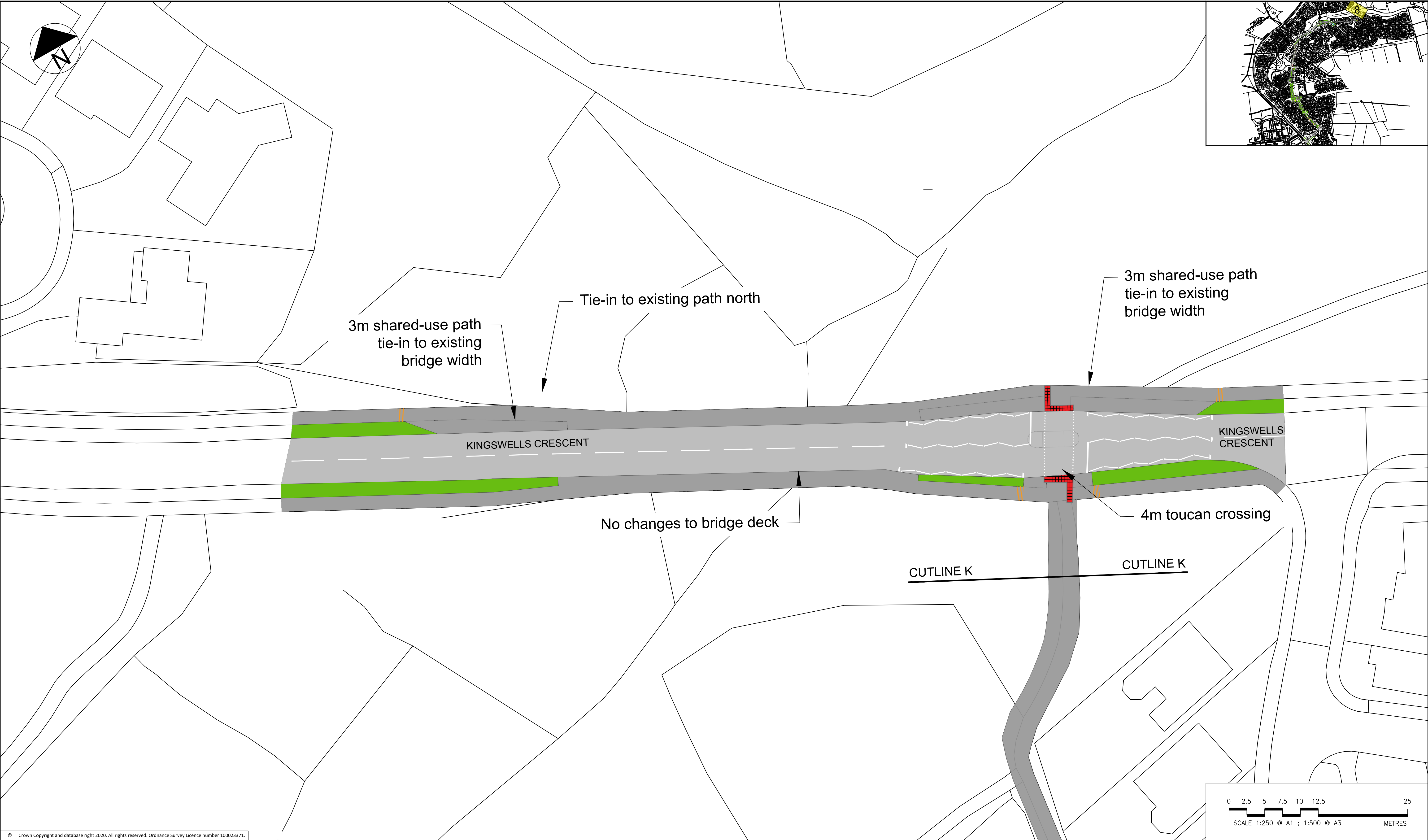
**ROUTE 11  
KINGSWELLS P&R TO  
KINGSWELLS CRESENT  
SHEET 7 OF 8**

**FOR INFORMATION**

Scale	1:250 @ A1	DO NOT SCALE
Jacobs No.		Rev
Client no.		<b>1</b>

Drawing number	<b>B2340233-SK-R11-0007</b>
----------------	-----------------------------





© Crown Copyright and database right 2020. All rights reserved. Ordnance Survey Licence number 100023371.

Rev		Rev. Date	Purpose of revision	Des'd	Check'd	Rev'd	Appr'd
1	16/03/2022		UPDATED FOLLOWING ACC COMMENTS	MS	DC	CW	CS
0	07/03/2022		FOR INFORMATION	MS	DC	CW	CS

Notes:

1. THIS DRAWING IS TO BE READ IN CONJUNCTION WITH ALL OTHER RELEVANT DRAWINGS, DOCUMENTATION AND APPENDICES PROVIDED.

2. ALL DIMENSIONS ARE IN METRES UNLESS OTHERWISE STATED.

3. NO TOPOGRAPHICAL INFORMATION AVAILABLE FOR THIS SCHEME. BACKGROUND INFORMATION AS PER OS TILES PROVIDED BY THE CLIENT (SEE ALSO NOTE 4 BELOW).

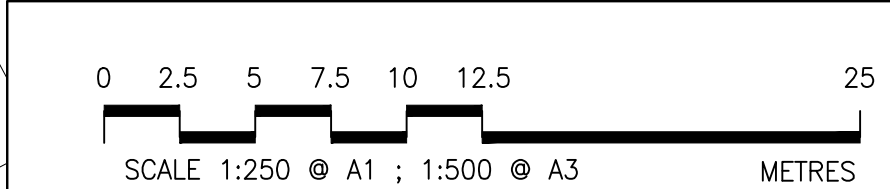
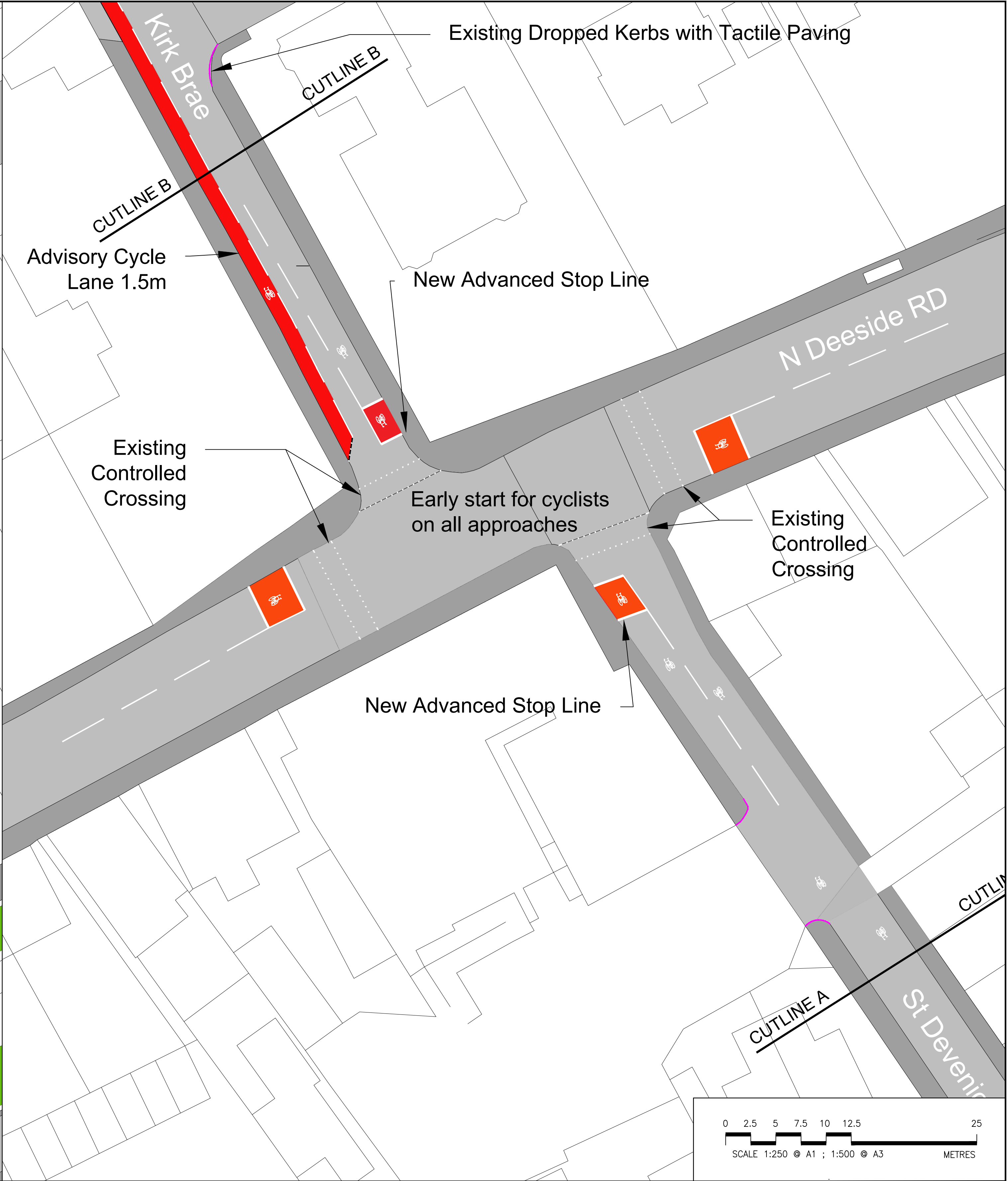
4. EXISTING CARRIAGEWAY WIDTHS, KERB LINES AND CROSSING LOCATIONS ARE INDICATIVE AND WILL BE CONFIRMED PRIOR TO COMMENCING CONSTRUCTION WORKS.

KEY	
ROAD MARKINGS	
PROPOSED KERBS	
PROPOSED DROPPED KERBS FOR CYCLE TRANSITION	
CYCLE FACILITIES	
CARRIAGEWAY	
FOOTWAY	
PROPOSED CONTINUOUS CROSSING / RAISED TABLE	
VERGE	

<b>Jacobs</b> 160 Dundee Street, Edinburgh, EH11 1DQ Tel:+44 (0)131 659 1000 Fax:+44 (0)131 228 6177 www.jacobs.com	
Client	
Project	ABERDEEN CROSS CITY CONNECTIONS
ROUTE 11	

Drawing title	
ROUTE 11 KINGSWELLS P&R TO KINGSWELLS CRESENT SHEET 8 OF 8	
Drawing status	
FOR INFORMATION	
Scale	1:250 @ A1
Jacobs No.	DO NOT SCALE
Client no.	Rev 1
Drawing number	
B2340233-SK-R11-0008	





© Crown Copyright and database right 2020. All rights reserved. Ordnance Survey Licence number 100023371.

Rev	Rev. Date	Purpose of revision	Des'd	Check'd	Rev'd	Apprv'd
1	21/03/2022	UPDATED FOLLOWING AGC COMMENTS	CL	DC	CW	CS
0	02/02/2022	FOR INFORMATION	CL	DC	CW	CS

Notes:

1. THIS DRAWING IS TO BE READ IN CONIUNCTION WITH ALL OTHER RELEVANT DRAWINGS, DOCUMENTATION AND APPENDICES PROVIDED.
2. ALL DIMENSIONS ARE IN METRES UNLESS OTHERWISE STATED.
3. NO TOPOGRAPHICAL INFORMATION AVAILABLE FOR THIS SCHEME. BACKGROUND INFORMATION AS PER OS TILES PROVIDED BY THE CLIENT (SEE ALSO NOTE 4 BELOW).
4. EXISTING CARRIAGEWAY WIDTHS, KERB LINES AND CROSSING LOCATIONS ARE INDICATIVE AND WILL BE CONFIRMED PRIOR TO COMMENCING CONSTRUCTION WORKS.

KEY	
ROAD MARKINGS	
PROPOSED KERBS	
PROPOSED DROPPED KERBS	
CYCLE FACILITIES	
CARRIAGEWAY	
FOOTWAY	
PROPOSED FOOTWAY / SHARED-USE / BUFFER	
VERGE	

**Jacobs**

180 Dundee Street, Edinburgh, EH11 1DQ  
Tel: +44 (0)131 659 1100 Fax: +44 (0)131 226 6177  
www.jacobs.com

Client

**ABERDEEN CITY COUNCIL**

Project

**ABERDEEN CROSS CITY CONNECTIONS**

**ROUTE 20**

Drawing title

**ROUTE 20 DEESIDE WAY TO CRAIGBANK DRIVE SHEET 1 OF 5**

Drawing status

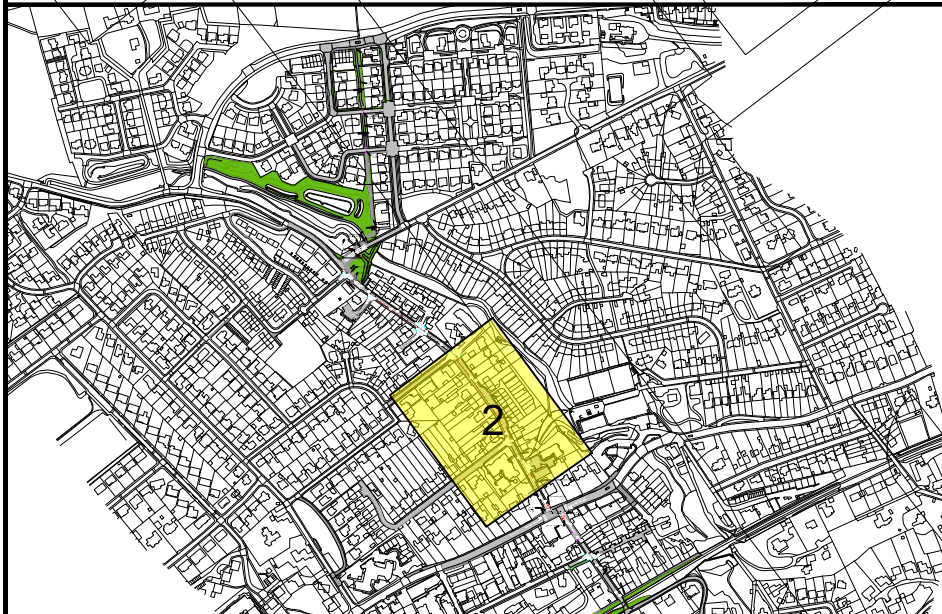
**FOR INFORMATION**

Scale	1:250 @ A1	DO NOT SCALE
Jacobs No.		Rev
Client no.		<b>1</b>

Drawing number

**B2340233-SK-R20-0001**





© Crown Copyright and database right 2020. All rights reserved. Ordnance Survey Licence number 100023371.

Rev		Rev. Date	Purpose of revision	Des'd	Checked	Rev'd	Appr'd
1	21/03/2022	UPDATED FOLLOWING AGC COMMENTS		CL	DC	CW	CS
0	02/02/2022	FOR INFORMATION		CL	DC	CW	CS

- Notes:
- THIS DRAWING IS TO BE READ IN CONIUNCTION WITH ALL OTHER RELEVANT DRAWINGS, DOCUMENTATION AND APPENDICES PROVIDED.
  - ALL DIMENSIONS ARE IN METRES UNLESS OTHERWISE STATED.
  - NO TOPOGRAPHICAL INFORMATION AVAILABLE FOR THIS SCHEME. BACKGROUND INFORMATION AS PER OS TILES PROVIDED BY THE CLIENT (SEE ALSO NOTE 4 BELOW).
  - EXISTING CARRIAGEWAY WIDTHS, KERB LINES AND CROSSING LOCATIONS ARE INDICATIVE AND WILL BE CONFIRMED PRIOR TO COMMENCING CONSTRUCTION WORKS.

KEY	
ROAD MARKINGS	
PROPOSED KERBS	
PROPOSED DROPPED KERBS	
CYCLE FACILITIES	
CARRIAGEWAY	
FOOTWAY	
PROPOSED FOOTWAY / SHARED-USE / BUFFER	
VERGE	

**Jacobs**  
160 Dundee Street, Edinburgh, EH11 1DQ  
Tel: +44 (0)131 659 1100 Fax: +44 (0)131 226 6177  
www.jacobs.com

Client

**ABERDEEN CITY COUNCIL**

Project

**ABERDEEN CROSS CITY CONNECTIONS**

**ROUTE 20**

Drawing title

**ROUTE 20 DEESIDE WAY TO CRAIGBANK DRIVE**

**SHEET 2 OF 5**

Drawing status

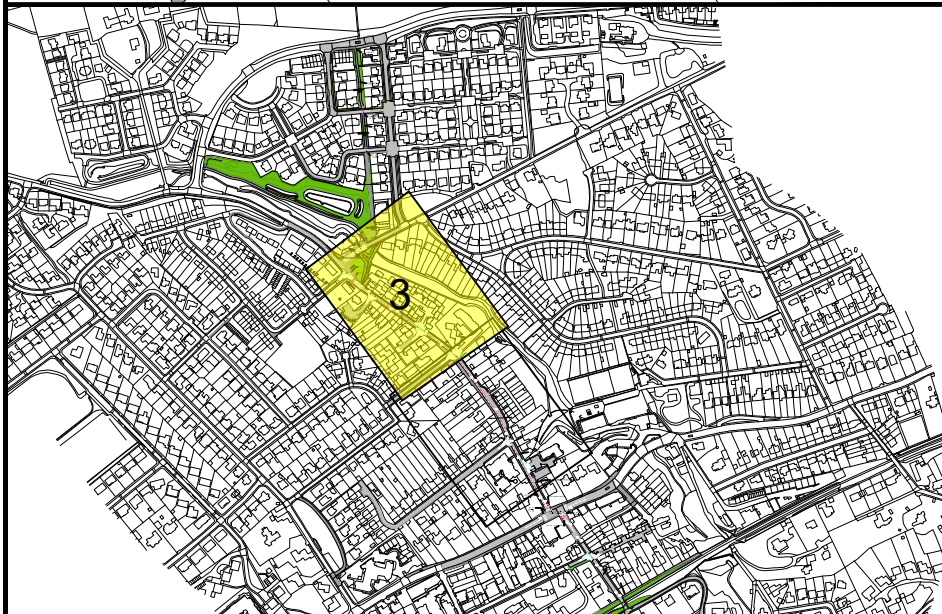
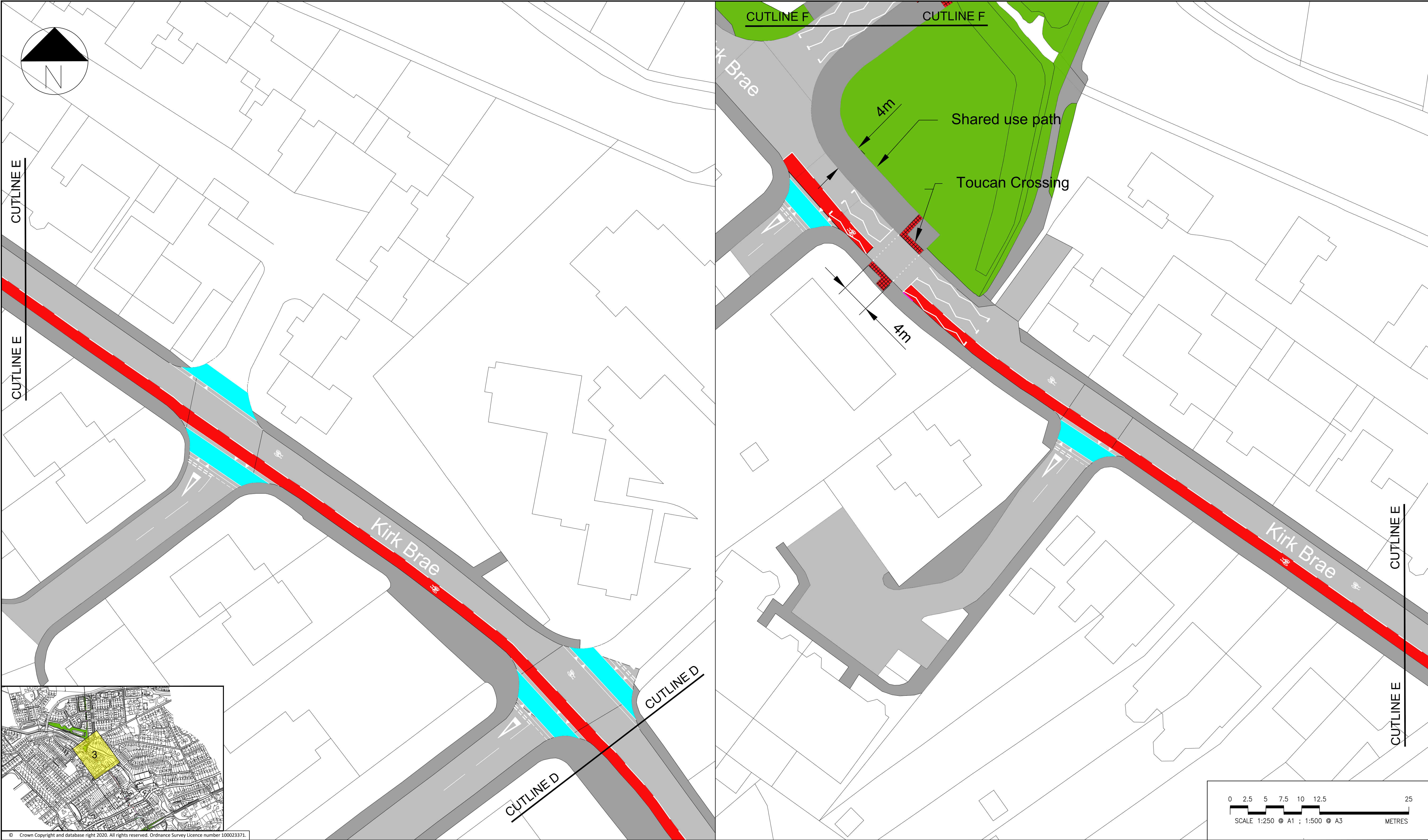
**FOR INFORMATION**

Scale	1:250 @ A1	DO NOT SCALE
Jacobs No.		Rev
Client no.		<b>1</b>

Drawing number

**B2340233-SK-R20-0002**





© Crown Copyright and database right 2020. All rights reserved. Ordnance Survey Licence number 100023371.


No									

- Notes:
1. THIS DRAWING IS TO BE READ IN CONIUNCTION WITH ALL OTHER RELEVANT DRAWINGS, DOCUMENTATION AND APPENDICES PROVIDED.
  2. ALL DIMENSIONS ARE IN METRES UNLESS OTHERWISE STATED.
  3. NO TOPOGRAPHICAL INFORMATION AVAILABLE FOR THIS SCHEME. BACKGROUND INFORMATION AS PER OS TILES PROVIDED BY THE CLIENT (SEE ALSO NOTE 4 BELOW).
  4. EXISTING CARRIAGEWAY WIDTHS, KERB LINES AND CROSSING LOCATIONS ARE INDICATIVE AND WILL BE CONFIRMED PRIOR TO COMMENCING CONSTRUCTION WORKS.

KEY	
ROAD MARKINGS	
PROPOSED KERBS	
PROPOSED DROPPED KERBS	
CYCLE FACILITIES	
CARRIAGEWAY	
FOOTWAY	
PROPOSED FOOTWAY / SHARED-USE / BUFFER	
VERGE	

**Jacobs**  
160 Dundee Street, Edinburgh, EH11 1DQ  
Tel:+44 (0)131 659 1000 Fax:+44 (0)131 226 6177  
www.jacobs.com

Client

  
ABERDEEN  
CITY COUNCIL

Project

ABERDEEN CROSS  
CITY CONNECTIONS

ROUTE 20

Drawing title

ROUTE 20  
DEESIDE WAY TO  
CRAIGBANK DRIVE  
SHEET 3 OF 5

Drawing status

FOR INFORMATION

Scale

1:250 @ A1

DO NOT SCALE

Jacobs No.

Client no.

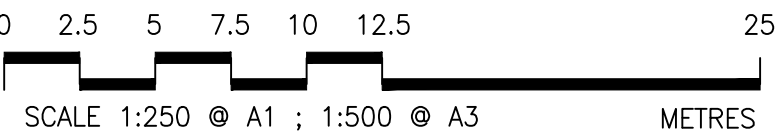
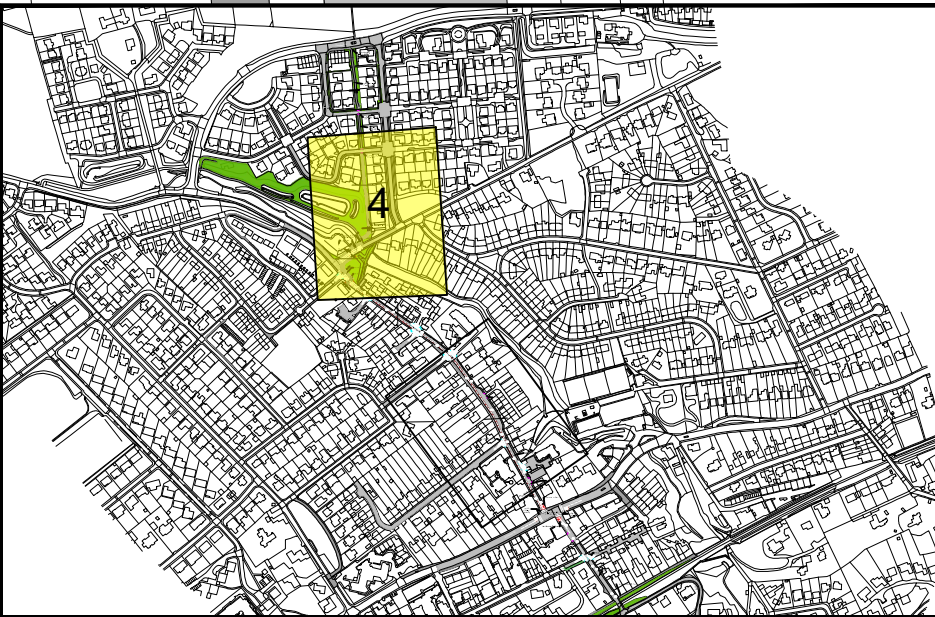
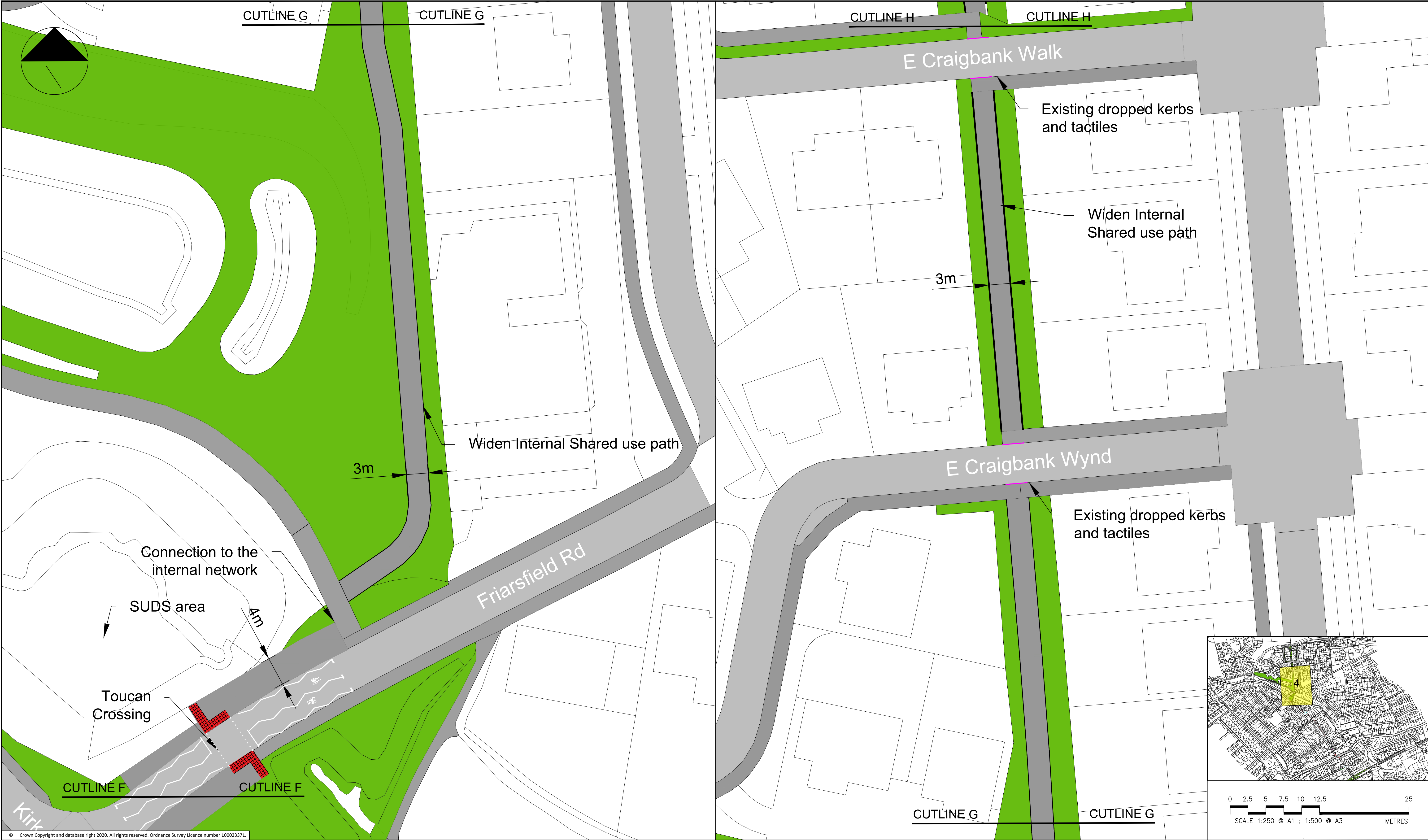
Rev

1

Drawing number

B2340233-SK-R20-0003





© Crown Copyright and database right 2020. All rights reserved. Ordnance Survey Licence number 100023371.

Rev		Rev. Date	Purpose of revision	Des'd	Checked	Rev'd	Appr'd
1	21/03/2022	UPDATED FOLLOWING AGC COMMENTS		CL	DC	CW	CS
0	02/02/2022	FOR INFORMATION		CL	DC	CW	CS

- Notes:
1. THIS DRAWING IS TO BE READ IN CONIUNCTION WITH ALL OTHER RELEVANT DRAWINGS, DOCUMENTATION AND APPENDICES PROVIDED.
  2. ALL DIMENSIONS ARE IN METRES UNLESS OTHERWISE STATED.
  3. NO TOPOGRAPHICAL INFORMATION AVAILABLE FOR THIS SCHEME. BACKGROUND INFORMATION AS PER OS TILES PROVIDED BY THE CLIENT (SEE ALSO NOTE 4 BELOW).
  4. EXISTING CARRIAGEWAY WIDTHS, KERB LINES AND CROSSING LOCATIONS ARE INDICATIVE AND WILL BE CONFIRMED PRIOR TO COMMENCING CONSTRUCTION WORKS.

KEY	
ROAD MARKINGS	
PROPOSED KERBS	
PROPOSED DROPPED KERBS	
CYCLE FACILITIES	
CARRIAGEWAY	
FOOTWAY	
PROPOSED FOOTWAY / SHARED-USE / BUFFER	
VERGE	

**Jacobs**  
160 Dundee Street, Edinburgh, EH11 1DQ  
Tel: +44 (0)131 659 1100 Fax: +44 (0)131 226 6177  
www.jacobs.com

Client  
  
ABERDEEN CITY COUNCIL

Project  
ABERDEEN CROSS  
CITY CONNECTIONS

ROUTE 20

Drawing title  
**ROUTE 20  
DEESIDE WAY TO  
CRAIGBANK DRIVE  
SHEET 4 OF 5**

Drawing status  
FOR INFORMATION

Scale	1:250 @ A1	DO NOT SCALE
Jacobs No.		Rev
Client no.		<b>1</b>

Drawing number  
**B2340233-SK-R20-0004**





© Crown Copyright and database right 2020. All rights reserved. Ordnance Survey Licence number 100023371.

NOTES						
1	21/03/2022	UPDATED FOLLOWING AGC COMMENTS			CL	DC
0	02/02/2022	FOR INFORMATION			CL	DC
Rev	Rev. Date	Purpose of revision			Des'd	Check'd
					Rev'd	Appr'd
© Copyright 2018 Jacobs U.K. Limited. The concepts and information contained in this document are the property of Jacobs. Use or copying of this document in whole or in part without the written permission of Jacobs constitutes an infringement of copyright. Limitation: This drawing has been prepared on behalf of, and for the exclusive use of Jacobs' Client, and is subject to, and issued in accordance with, the provisions of the contract between Jacobs and the Client. Jacobs accepts no liability or responsibility whatsoever for, or in respect of, any use of, or reliance upon, this drawing by any third party.						

- Notes:
1. THIS DRAWING IS TO BE READ IN CONJUNCTION WITH ALL OTHER RELEVANT DRAWINGS, DOCUMENTATION AND APPENDICES PROVIDED.
  2. ALL DIMENSIONS ARE IN METRES UNLESS OTHERWISE STATED.
  3. NO TOPOGRAPHICAL INFORMATION AVAILABLE FOR THIS SCHEME. BACKGROUND INFORMATION AS PER OS TILES PROVIDED BY THE CLIENT (SEE ALSO NOTE 4 BELOW).
  4. EXISTING CARRIAGEWAY WIDTHS, KERB LINES AND CROSSING LOCATIONS ARE INDICATIVE AND WILL BE CONFIRMED PRIOR TO COMMENCING CONSTRUCTION WORKS.

KEY	
ROAD MARKINGS	
PROPOSED KERBS	
PROPOSED DROPPED KERBS	
CYCLE FACILITIES	
CARRIAGEWAY	
FOOTWAY	
PROPOSED FOOTWAY / SHARED-USE / BUFFER	
VERGE	

**Jacobs**

160 Dundee Street, Edinburgh, EH11 1DQ  
Tel: +44 (0)131 659 1000 Fax: +44 (0)131 226 6177  
www.jacobs.com

Client

**ABERDEEN CITY COUNCIL**

Project

**ABERDEEN CROSS CITY CONNECTIONS**

**ROUTE 20**

Drawing title

**ROUTE 20  
DEESIDE WAY TO  
CRAIGBANK DRIVE  
SHEET 5 OF 5**

Drawing status

**FOR INFORMATION**

Scale	1:250 @ A1	DO NOT SCALE
Jacobs No.		Rev
Client no.		<b>1</b>

Drawing number

**B2340233-SK-R20-0005**