
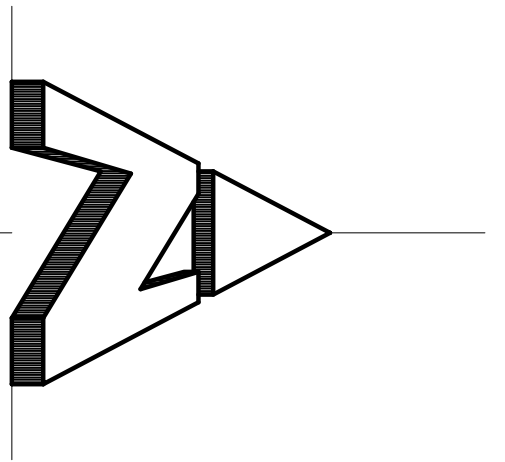


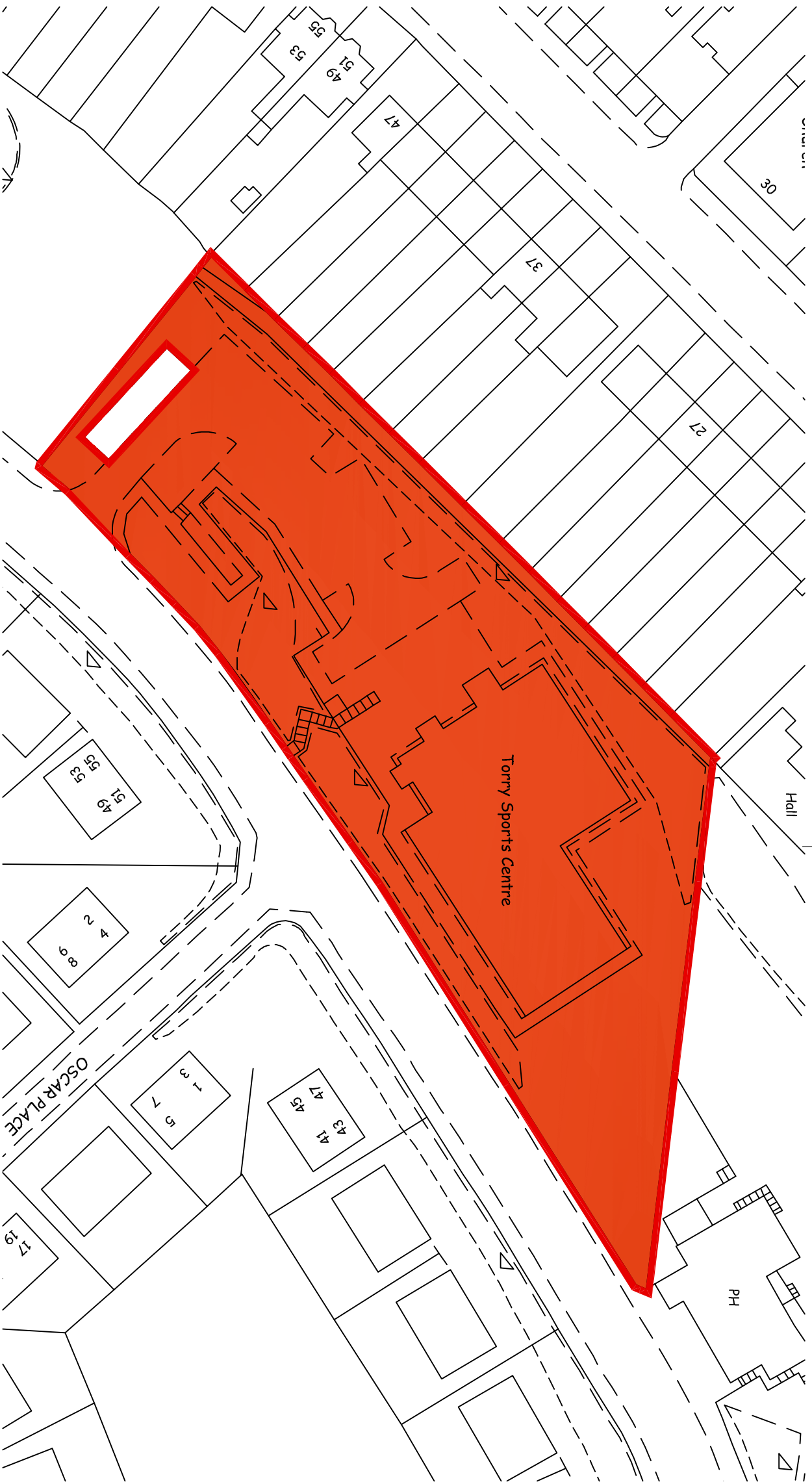


Site Location Plan

Scale 1:5000



Area of Ground Outlined & Coloured
Red Equals 6054.9sq/m or thereby
(0.605 Hectares or thereby)



Site Layout Plan

Scale 1:750

Title. TORRY YOUTH AND LEISURE CENTRE, OSCAR ROAD, ABERDEEN

Reproduced from Ordnance Survey mapping with the permission of the Controller of Her Majesty's Stationery Office. © Crown Copyright. Unauthorised reproduction infringes Crown Copyright and may lead to prosecution or civil proceedings. Aberdeen City Council - Licence No. LA 09025L Year Document Published 1999.

Drawn.		Scale.	As Shown
Date.	29/07/2009	Checked.	
Ref.no.	14	Tel. No.	01224 522000

ABERDEEN CITY COUNCIL

Corporate Director,
Resources Management
St. Nicholas House
Aberdeen. AB10 1AA.

